UNIVERSITY OF CALIFORNIA, SAN DIEGO
3 1822 01547 2749
CUL Annex
Oversize
HA
4587
.K47
C46
1984
v.13a-b
pt.4

US OF INDIA 1981

D 0000 9923 3301
UC SOUTHERN REGIONAL LIBRARY FACILITY

es-10
RALA

Parts XIII A & B
VILLAGE & TOWN DIRECTORY
VILLAGE & TOWN WISE PRIMARY CENSUS ABSTRACT

Idukki District

DISTRICT CENSUS HANDBOOK



M. VIJAYANUNNI
Of the Indian Administrative Service
Director of Census Operations
Kerala

CENSUS OF INDIA, 1981

KERALA

DISTRICT CENSUS HANDBOOK
IDUKKI

M. VIJAYANUNNI
OF THE INDIAN ADMINISTRATIVE SERVICE
DIRECTOR OF CENSUS OPERATIONS
KERALA

106/509—1

Rs 1 39

1981 CENSUS PUBLICATION PROGRAMME

KERALA STATE

Paper/Part number	*Title and subject matter*
Paper 1 of 1981	Provisional Population Totals
Paper 2 of 1981	Rural-urban Composition (Provisional Totals) Workers and Non-workers (Provisional Totals) Disabled persons
Paper 3 of 1981	Final Population Totals
Paper 4 of 1981	Primary Census Abstract for Scheduled Castes and Scheduled Tribes
Paper 5 of 1981	Final Totals of workers and non-workers
Part I	Administration Report—Enumeration and Tabulation } Not for sale (for office use only)
Part II-A	General Population Tables (A-Series—Table A-1 to A-5)
Part II-B	Primary Census Abstract
Part III-A & B (*i*)	General Economic Tables (B-Series—Tables B-1 to B-8 & B-11 to B-17)
Part III-A & B (*ii*)	General Economic Tables (B-Series—Tables B-18 to B-20)
Part III A & B (*iii*)	General Economic Tables (B-Series—Tables B-21 & B-22)
Part IV-A	Social and Cultural Tables (C-Series—Tables C-1 to C-6)
Part V-A & B	Migration Tables (D Series—Table D-1 to D-8 D-13 & D-15)
Part VI-A & B	Fertility Tables (F-Series—Tables F-1 to F-27)
Part VII	Houses and Disabled Population—Report and Tables (H-Series—Tables H-1 and H-2)
Part VIII-A & B	Household Tables (HH-Series—Tables HH-1 to HH-9, HH-11, HH-12 & HH-17)
Part IX	Special Tables on Scheduled Castes and Scheduled Tribes (SC-Series—Tables SC-1 to SC-6; ST-Series—Tables ST-1 to ST-9)
Part X-A	State Town Directory
Part X-B	Survey Reports on selected towns
Part X-C	Survey Reports on selected villages
Part XI	Ethnographic Notes and special studies on Scheduled Castes and Scheduled Tribes
Part XII	State Census Atlas
Part XIII-A & B	District Census Handbooks—One volume for each District (Village and Town Directories and Primary Census Abstract)

SRLF
YRL 07-ATS-5452
pt. 3A&B
V.4

FOREWORD TO THE D.C.H. SERIES

The District Census Handbook (D.C.H.), compiled by the Census Organisation on behalf of the State Governments, is one of the most valuable products of the census. The D.C.H. is constantly referred to by planners, administrators, academicians and researchers. It is *inter alia* used for delimitation of constituencies, formulation of local level and regional plans and as an aid to District administration. The District Census Handbook is the only publication which provides Primary Census Abstract (P.C.A.) data upto village level for the rural areas and ward-wise for each city or town. It also provides data on infrastructure and amenities in villages and towns etc.

The District Census Handbook series, was initiated during the 1951 census. It contained important census tables and P.C.A. for each village and town of the district. During 1961 census the scope of the D.C.H. was enlarged and it contained a descriptive account of the district, administrative statistics, census tables and a village and town directory, including P.C.A. The 1971 D.C.H. series was planned in three parts. Part–A related to village and town directory, Part–B to village and town P.C.A. and Part–C comprised analytical report, administrative statistics, district census tables and certain analytical tables based on P.C.A. and amenity data in respect of villages. However, in some states Part–C was confined to district census tables and in a few cases altogether given up due to delay in compilation and printing.

While designing the format of 1981 D.C.H. series, some new features along with the restructuring of the formats of village and town directory have been attempted. At the same time, comparability with the 1971 data has also been kept in view. All the amenities except power supply in the village have been brought together in the village directory with the instruction that in case an amenity is not available in the referrent village the distance in broad range from the nearest place where the amenity is available may be given. The restructuring of the format of the village directory and incorporating more exhaustive data on infrastructure aspect particularly in relation to amenities and land-use pattern is expected to further meet the need of micro level planning for rural areas. It is expected to help not only in local area planning but regulating the provision of goods and services as well so as to minimise the regional imbalances in the process of development. A few new items of information have also been introduced to meet some of the requirements of the Revised Minimum Needs Programme. Such new items of information as adult literacy centres, primary health subcentres and community health workers in the village have been introduced in the village directory with this objective in mind. The new item on approach to the village is to have an idea about the village in the district which are inaccessible. A new column, "total population and number of households" has been introduced to examine the correlation of the amenities with the population and number of households they serve. Addition of two more appendices listing the villages where no amenities are available and according to the proportion of Scheduled Caste and Scheduled Tribe population to population has also been made with this view in mind.

The formats of the town directory have also been modified to meet the requirements of the Minimum Needs Programme by providing information on a few new items. The columns on Scheduled Castes and Scheduled Tribes population in Statement IV relating to civic and other amenities and adult literacy classes/centres under educational facilities in Statement V are also added inter alia with this view. A significant addition is class of town in all the six statements of the town directory. The infrastructure of amenities in urban areas of the country can be best analysed by taking the class of towns into consideration. The addition of the columns on civic administration status and population in a few statements also serves this purpose.

The format of the primary census abstract for the villages and towns has been formulated in the light of changes in the economic and other questions canvassed through the individual slip of 1981 census.

In order to avoid delay in publication of 1981 D.C.H. series, it has been so designed that Part-A of the volume contains village and town directory and Part-B, the P.C.A. villages and towns including the Scheduled Carstes and Scheduled Tribes P.C.A. upto Tehsil/Town levels. At the beginning of the D.C.H. a detailed analytical note supported by a number of insert tables based of P.C.A. and non-census data in relation to the infrastructures has been introduced to enhance its value. The district and tehsil/police station/CD block etc. level maps dipicting the boundaries and other important features have been inserted at appropriate places to further enhance the value of the publication.

This publication is a joint venture of the State Government and the Census Organisation. The data have been collected and compiled in the state under the direction of Sri M. Vijayanunni, Director of Census Operations, Kerala on behalf of the State Government which has borne the cost of printing. The task of planning, designing and co-ordination of this publication was carried out by Sri N. G. Nag, Deputy Registrar General (Social Studies) of my office, Dr. B. K. Roy, Deputy Registrar General (Map) provided the technical guidance in the preparation of the maps. Data received from Census Directorates have been scruinised in the Social Studies Division at the headquarters under the guidance of Sri M. M. Dua, Senior Research Officer. I am thankful to all who have contributed in this project.

P. Padmanabha,

New Delhi.

Registrar General and Census Commissioner, India.

PREFACE TO THE D.C.H. SERIES

The District Census Handbooks (D.C.H.) constitute an important set of census publications brought out by the census organisation which are widely made use of by the State Government and its district-level and lower officials for planning, development and administration purposes as well as by a large cross-section of data users like academicians, scholars, researchers and other non-governmental agencies.

This volume presents the Village and Town Directories under Part A and the Primary Census Abstract under Part B. The Village Directory gives for each village the area, population, educational, medical, civic and other amenities and land use. The Town Directory gives for each town, the area, population characteristics, physical aspects, communications, municipal finance, educational, medical, civic and other amenities and trade, commerce, industry and banking facilities. The Primary Census Abstract presents certain other basic data like number of residential houses and households, literates, Scheduled Caste and Tribe population, workers by main categories, marginal workers and non-workers.

The data presented under Village and Town Directories were furnished by the Village Officers through the Tahsildars in respect of rural villages and by the Commissioners or Exeutive Officers concerned in respect of urban areas respectively. The data presented under Primary Census Abstract were collected during the census operations by the census field organisation consisting of Enumerators, Supervisors, Charge Officers and District Census Officers. Thanks are due to all these field officials who have provided the basic data required for the compilation of this volume.

The preparation of the statements and tables for this volume was undertaken in the Census Directorate of Kerala, Trivandrum by M. K. Vilasini, Statistical Assistant and S. Radhamoni, M. Parvathi Ammal, E. Rahima Beevi and B. Prasannakumari, Computors. A. Sadasivan Achari, V. Thulaseedharan and Michael Gomez, Draftsmen and S. Krishna Pillai, Artist drew the maps and art work. Rema, U.D. Clerk typed the manuscript and V. Rajasekharan Nair, Printing Inspector attended to the printing aspects. P. M. Rugmini Amma, Investigator, wrote the preliminary draft and S. Jayashanker, Assistant Director, prepared the final draft and attended to the production of the volume at all stages. I record my appreciation for the painstaking and dedicated services rendered by all my colleagues in giving shape to this volume.

While the collection and tabulation of data and the designing, compilation and production of these District Census Handbook volumes were undertaken by the Census Department at its own expense, in keeping with the past practice, the State Government agreed to bear the cost of printing which is only appropriate since the State Government Department and offices are the major users of these handbooks and the bulk of the copies are made available to them free of cost. It is hoped that all data-users will find the format and contents of the 1981 D.C.H. series convenient and useful.

Trivandrum,
July 1983.

M. VIJAYANUNNI,
Director of Census Operations,
Kerala

106/509—2

REFERENCE DATES ADOPTED FOR THIS VOLUME

The Village Directory and Town Directory data were gathered as on 1st October 1979 and hence relate to the position as on that date. The Primary Census Abstract (P.C.A.) data and general statistics were collected during the census operations as on 1st March 1981 which was the reference date for the 1981 census and hence this volume presents census and statistical data on the district, taluks, villages, towns, panchayats and development blocks as per their jurisdiction on 1st March 1981 without reference to the subsequent changes, if any, in the jurisdiction of these units. However, if changes in jurisdiction had occurred in the case of any unit during the period after 1st March 1981, an indication to that effect has been given for information, against the administrative units concerned which have undergone changes.

CONTENTS

	Page
Map of Idukki district, 1981	
Important statistics of the district, 1981	ix
Map of Panchayats and Development Blocks, 1981	
List of Panchayats in Idukki district, 1981	xi
List of Development Blocks in Idukki district, 1981	xii
List of villages and towns—Devicolam taluk, 1981	xviii
Map of Devicolam taluk, 1981	
List of villages and towns—Udumbanchola taluk, 1981	xx
Map of Udumbanchola taluk, 1981	
List of villages and towns—Thodupuzha taluk, 1981	xxii
Map of Thodupuzha taluk, 1981	
List of villages and towns—Peermade taluk, 1981	xxiv
Map of Peermade taluk, 1981	

ANALYTICAL NOTE

GENERAL

Evolution and scope of the District Census Handbook (3)—Village Directory (3)—Town Directory (3)—Census concepts (4)

INTRODUCTION TO THE DISTRICT

Brief history of the District (8)—Jurisdictional changes Since 1956 (9)—Administrative Units (9)—Topography (9)—Mountains (9)—Rivers (9)—Backwaters and Canals (10)—Climate(10)—Forests (10)—Soils (10)—Geology and Economic minerals (10)—Agriculture and land use (10)—Irrigation (11)—Tenancy (11)——Animal Husbandry (11)—Fisheries (11)—Electricity and Power (11)—Industry (12)—Transport (12)—Places of importance (12).

ANALYSIS OF DATA

District and taluk-wise census data (14)—Village-wise Census data (17)—Analysis of Village Directory (18)—Analysis of Town Directory (21)—

PART A

VILLAGE DIRECTORY AND TOWN DIRECTORY

SECTION I: VILLAGE DIRECTORY

	Page
Abbreviations used in the Village Directory	29
1. Village Directory of Devicolam taluk, 1979	30
2. Village Directory of Udumbanchola taluk, 1979	30
3. Village Directory of Thodupuzha taluk 1979	34
4. Village Directory of Peermade taluk, 1979	34

		Page
Appendix I:	Taluk-wise abstract of educational, medical and other amenities	38
Appendix II:	Land utilisation data in respect of non-municipal towns	40
Appendix III:	Taluk-wise list of villages where no amenities are available	40
Appendix IV:	List of villages according to the proportion of Scheduled Castes and Scheduled Tribes to total population by ranges	40

SECTION II—TOWN DIRECTORY

Abbreviation used in the Town Directory		45
Statement I:	Status and growth history, 1979	46
Statement II:	Physical aspects and location of towns, 1979	46
Statement III:	Municipal finance, 1979	46
Statement IV:	Civic and other amenities, 1979	48
Statement V:	Medical, educational and cultural facilities, 1979	48
Statement VI:	Trade, commerce, industry and banking, 1979	48
Appendix:	Towns showing their outgrowths with population, 1981	50

PART B

PRIMARY CENSUS ABSTRACT

Fly-leaf..		53
Table 1:	District Primary Census Abstract (for taluks and towns)	54
Table 2:	Village and Desom Primary Census Abstract	56
Table 3:	Town and Ward Primary Census Abstract	68
Table 4:	Development Block and Panchayat Primary Census Abstract	70
Table 5:	District Primary Census Abstract for Scheduled Castes (for taluks and towns)	86
Table 6:	District Primary Census Abstract for Scheduled Tribes (for taluks and towns)	86
Alphabetical index of villages and desom/kara in Idukki District		89

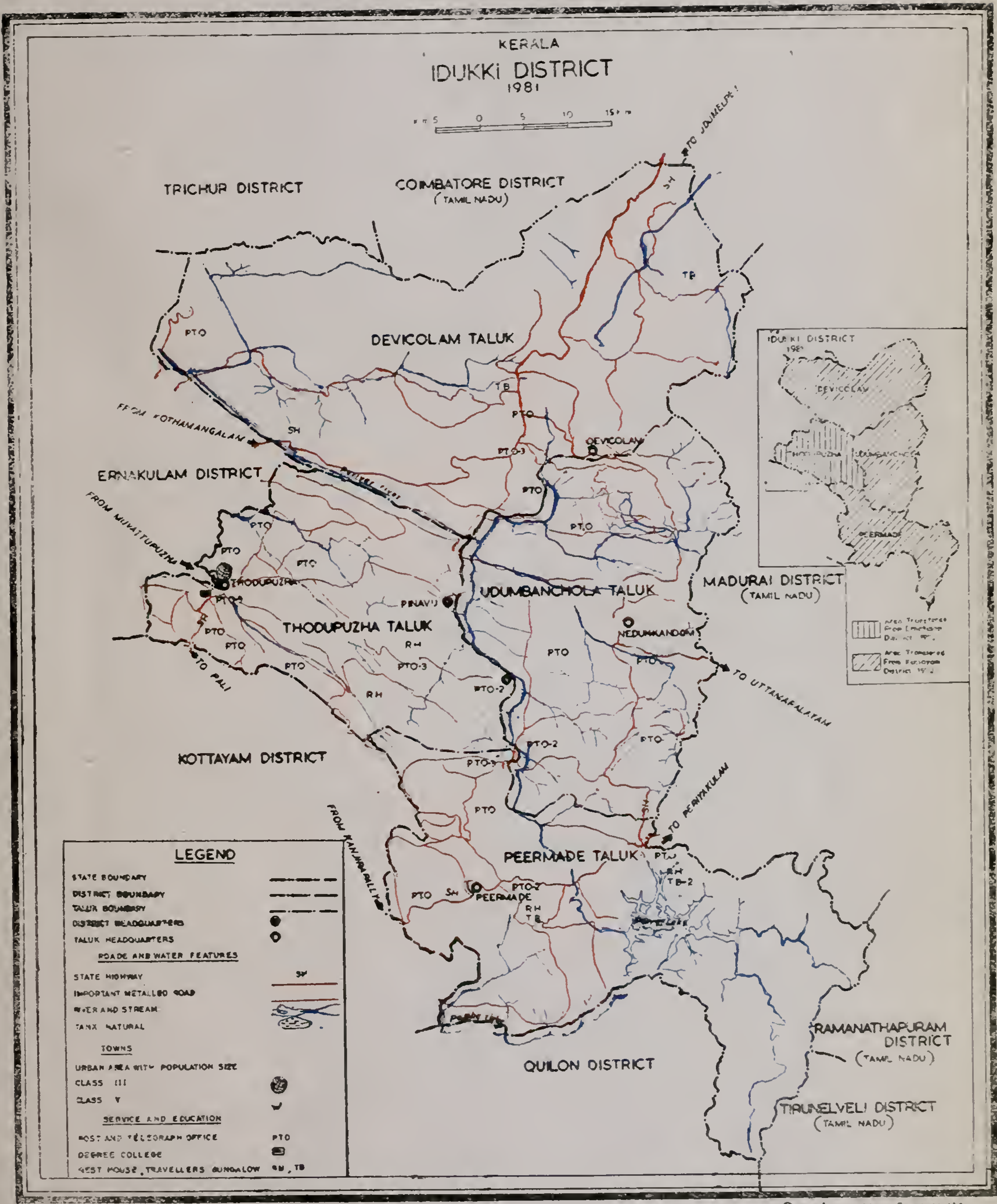

Based on Survey of India map with permission of the Surveyor General of India

© Government of India Copyright, 1984

IMPORTANT STATISTICS OF THE DISTRICT, 1981

				Kerala State	Idukki District
1.	Population 1981	Total	Persons	25,453,680	971,636
			Males	12,527,767	494,999
			Females	12,925,913	476,637
		Rural	Persons	20,682,405	927,007
			Males	10,167,417	472,417
			Females	10,514,988	454,590
		Urban	Persons	4,771,275	44,629
			Males	2,360,350	22,582
			Females	2,410,925	22,047
2.	Decadal population growth rate (1971–81)			+19·24	+26.91
3.	Area (Sq. km.), 1981			38,863	5,061
4.	Density of population, 1981			655	192
5.	Sex ratio, 1981 (per Sq. km.) (Females per 1,000 males)			1,032	963
6.	Literacy rate, 1981		Persons	70·42	67·44
			Males	75·26	72·15
			Females	65·73	62·55
7.	Percentage of urban population to total Population, 1981		..	18·74	4·59
8.	Work participation rate, 1981 (percentage to total population)				
	(*i*) Main workers		Persons	26·68	34·62
			Males	41·64	48·58
			Females	12·77	20·12
	(*ii*) Marginal workers		Persons	3·85	3·15
			Males	3·85	2·93
			Females	3·85	3·37
	(*iii*) Non-workers		Persons	69·47	62·23
			Males	55·11	48·49
			Females	83·39	76·51
9.	Break up of main workers, 1981				
	(*i*) Cultivators		Persons	13·07	22·46
			Males	15·67	28·68
			Females	4·95	6·88
	(*ii*) Agricultural labourers		Persons	28·23	25·74
			Males	23·32	24·33
			Females	43·55	29·27
	(*iii*) Household industry		Persons	3·69	0·85
			Males	2·42	0·91
			Females	7·64	0·69
	(*iv*) Other workers		Persons	55·01	50·95
			Males	58·59	46·08
			Females	43·86	63·16
10.	Scheduled Caste population, 1981 (percentage to total population)		Persons	10·02	13·71
			Males	10·06	13·51
			Females	9·97	13·91
11.	Scheduled Tribe population, 1981 (percentage to total population)		Persons	1·03	3·98
			Males	1·05	3·99
			Females	1·01	3·98
12.	Number of occupied residential houses, 1981		..	4,297,322	182,074
13.	Number of households, 1981		..	4,423,277	186,675

106/509—3

	Kerala State	Idukki District
14. Number of Development Blocks (as on 1-3-1981)	151	8
15. Number of Panchayats (as on 1-3-1981)	1,000	51
16. Total number of towns, 1981	106	2
(*i*) Statutory towns, 1981	48	2
(*ii*) Census towns, 1981	58	..
17. Total number of urban agglomerations, 1981	9	..
18. Total number of urban outgrowths 1981	5	..
19. Total number of revenue villages (as on 1-3-1981)	1,331	42
(*i*) Number of revenue villages (wholly urban)	112	..
(*ii*) Number of revenue villages (wholly rural)	1,133	35
(*iii*) Number of revenue villages (partly urban and partly rural)	86	7
20. Total number of desoms/karas (as on 1-3-1981)	6,416	280
(*i*) Number of desoms/karas (wholly urban)	634	15
(*ii*) Number of desoms/karas (wholly rural)	5,654	257
(*iii*) Number of desoms/karas (partly urban, partly rural)	128	8

NOTIONAL MAP
OF
PANCHAYATS
AND
COMMUNITY DEVELOPMENT BLOCKS
IN
IDUKKI DISTRICT
COIMBATORE
TRICHUR
ERNAKULAM
MADURAI
KOTTAYAM
QUILON
RAMANA-THAPURAM
TIRUNELVELI
MARAYOOR
KANTHALLOOR
VATTAVADA
KOTTAMPUZHA
Devicolam
MUNNAR
DEVICOLAM TALUK
MANNAMKANDAM
Adimali
PALLIVASAL
DEVICOLAM
CHINNAKANAL
BISON VALLEY
SANTHANPARA
VELLATHOOVAL
RAJAKUMARI
RAJAKKAD
SENAPATHY
KONNATHADY
VANNAPPURAM
Muvattupuzha (portion)
Thodupuzha (portion)
KARIMANNOOR
UDUMBANNOOR
Elamdesom
VATHIKUDY
UDUMBANCHOLA
UDUMBANCHOLA TALUK
Nedumkandom
PINAVU
NEDUMKANDOM
NEDUMKANDOM
Idukki
MANAKKAD
PURAPPUZHA
Thodupuzha
KARIKKODE
ALAKKODE
THODUPUZHA TALUK
VELLIAMATTOM
KARIMKUNNAM
MUTTOM
KUDAYATHOOR
ERATTAYAR
KAMAKSHY
PAMPADUMPARA
KARUNAPURAM
VAZHATHOPE
KATTAPPANA
KANCHIYAR
Kattappana
UPPUTHARA
VANDANMETTU
AYYAPPANCOIL
CHAKKUPALLAM
ELAPPARA
KOKKAYAR
PEERMADE
PEERMADE
VANDIPERIYAR
KUMILY
PERUVANTHANAM
Azhutha
PEERMADE TALUK
LEGEND
STATE BOUNDARY
DISTRICT BOUNDARY
TALUK BOUNDARY
Devicolam
C.D BLOCK
PANCHAYAT
RAJAKUMARI
DISTRICT HEADQUARTERS
TALUK HEADQUARTERS
MUNICIPAL AREA
TOWNSHIP AREA

LIST OF PANCHAYATS IN IDUKKI DISTRICT, 1981

(In alphabetical order)

	Panchayat	*Development Block in which located*	*Area in Sq. km.*	*Population*
	(1)	(2)	(3)	(4)
1.	Alakkode	Elamdesom	22·54	8,519
2.	Arakkulam	Idukki	194·25	21,609
3.	Ayyappancoil	Kattappana	42·80	10,408
4.	Bison Valley	Adimali	44·03	9,457
5.	Chakkupallam	Kattappana	40·71	16,616
6.	Chinnakanal	Devicolam	66·74	9,884
7.	Elappara	Arudai	83·63	25,263
8.	Erattayar	Kattappana	32·37	18,765
9.	Idukki-Kanjikuzhi	Idukki	227·51	20,673
10.	Kamakshy	Idukki	32·38	17,855
11.	Kanchiyar	Kattappana	64·65	21,096
12.	Kanthalloor	Devicolam	116·29	8,140
13.	Karikkode	Thodupuzha	18·43	9,980
14.	Karimannoor	Elamdesom	33·33	18,696
15.	Karimkunnam	Thodupuzha	22·67	11,408
16.	Karunapuram	Nedumkandom	53·21	28,134
17.	Kattappana	Kattappana	52·77	28,226
18.	Kodikkulam	Elamdesom	18·92	12,369
19.	Kokkayar	Arudai	55·91	11,745
20.	Konnathady	Adimali	93·08	28,354
21.	Kudayathoor	Elamdesom	27·64	11,397
22.	Kumaramangalam	Thodupuzha	20·05	11,399
23.	Kumily	Arudai	816·72	34,918
24.	Kuttampuzha	Adimali	543·07	18,890
25.	Manakkad	Thodupuzha	19·85	11,898
26.	Mannamkandam	Adimali	271·53	24,814
27.	Marayoor	Devicolam	108·07	6,970
28.	Mariapuram	Idukki	28·33	9,872
29.	Munnar	Devicolam	556·87	78,833
30.	Muttom	Thodupuzha	25·44	9,741
31.	Nedumkandom	Nedumkandom	71·95	30,366
32.	Pallivasal	Adimali	62·40	14,771
33.	Pampadumpara	Nedumkandom	36·19	14,818
34.	Peermade	Arudai	114·75	24,161
35.	Peruvanthanam	Arudai	57·36	17,389
36.	Purappuzha	Thodupuzha	23·52	11,112
37.	Rajakkad	Nedumkandom	31·03	15,792
38.	Rajakumari	Nedumkandom	38·15	10,695
39.	Santhanpara	Devicolam	78·71	11,555
40.	Senapathy	Nedumkandom	31·22	10,616
41.	Udumbanchola	Nedumkandom	80·14	11,438
42.	Udumbannoor	Elamdesom	30·94	19,241
43.	Upputhara	Kattappana	71·62	21,248
44.	Vandanmettu	Kattappana	68·18	23,347
45.	Vandiperiyar	Arudai	107·83	39,865
46.	Vannappuram	Elamdesom	23·28	19,214
47.	Vattavada	Devicolam	67·81	3,554
48.	Vathikudy	Idukki	80·90	24,004
49.	Vazhathope	Idukki	171·69	7,498
50.	Vellathooval	Adimali	48.12	23,355
51.	Velliamattam	Elamdesom	29·65	16,351

LIST OF DEVELOPMENT BLOCKS IN IDUKKI DISTRICT AS ON 1st MARCH 1981

(In alphabetical order)

Development Block/ Panchayat (1)	*Area in Sq. km.* (2)	*Population* (3)
1. Arudai	1758·81	363,726
1. Ayyapancoil	42·80	10,408
2. Chakkupallam	40·71	16,616
3. Elappara	83·63	25,263
4. Erattayar	32·37	18,765
5. Kattappana	52·77	28,226
6. Kamakshy	32·38	17,855
7. Kanchiyar	64·65	21,096
8. Karunapuram	53·21	28,134
9. Kokkayar	55·91	11,745
10. Kumily	816·72	34,918
11. Mariapuram	28·33	9,872
12. Pampadumpara	36·19	14,818
13. Peermade	114·75	24,161
14. Peruvanthanam	57·36	17,389
15. Upputhara	71·62	21,248
16. Vandanmettu	68·18	23,347
17. Vandiperiyar	107·23	39,865
2. Devicolam	2,390·11	341,488
1. Bison valley	44·03	9,457
2. Chinnakanal	66·74	9,884
3. Kanthalloor	116·29	8,140
4. Konnathady	93·08	28,354
5. Kuttampuzha	543·07	18,890
6. Mannamkandam	271·53	24,814
7. Marayoor	108·07	6,970
8. Munnar	556·87	78,833
9. Nedumkandom	71·95	30,366
10. Pallivasal	62·40	14,771
11. Rajakkad	31·03	15,792
12. Rajakumari	38·15	10,695
13. Santhanpara	78·71	11,555
14. Senapathy	31·22	10,616
15. Udumbanchola	80·14	11,438
16. Vathikudy	80·90	24,004
17. Vattavada	67·81	3,554
18. Vellathooval	48·12	23,355
3. Elamdesom	823·62	175,288
1. Alakkode	22·54	8,519
2. Arakkulam	194·25	21,609
3. Idukki-Kanjikuzhi	227·51	20,673
4. Karikkode	18·43	9,980
5. Karimannoor	33·33	18,696
6. Kodikkulam	18·92	12,369
7. Kudayathoor	27·64	11,397
8. Muttom	25·44	9,741

LIST OF DEVELOPMENT BLOCKS IN IDUKKI DISTRICT AS ON 1st MARCH 1991—*concld.*

(In alphabetical order)

Development Block/ Panchayat	*Area in Sq. km.*	*Population*
(1)	(2)	(3)
9. Udumbannoor	30·94	19,241
10. Vannappuram	23·28	19,214
11. Velliamattam	29·65	16,351
12. Vazhathope	171·69	7.498
4. Thodupuzha	86·09	45,817
1. Karimkunnam	22·67	11,408
2. Kumaramangalam	20·05	11,399
3. Manakkad	19·85	11,898
4. Purappuzha	23·52	11,112

106/509—4

NEW BLOCKS FORMED AFTER 1st MARCH 1981

(In alphabetical order)

Development Block/ Panchayat	*Area in Sq. km.*	*Population*
(1)	(2)	(3)
1. Adimali	1,062·23	119,641
1. Bison valley	44·03	9,457
2. Konnathady	93·08	28,354
3. Kuttampuzha	543·07	18,890
4. Mannamkandam	271·53	24,814
5. Pallivasal	62·40	14,771
6. Vellathooval	48·12	23,355
2. Arudai	1,236·20	153,341
1. Elappara	83·63	25,263
2. Kokkayar	55·91	11,745
3. Kumily	816·72	34,918
4. Peermade	114·75	24,161
5. Peruvanthanam	57·36	17,389
6. Vandiperiyar	107·83	39,865
3. Devicolam	994·49	118,936
1. Chinnakanal	66·74	9,884
2. Kanthalloor	116·29	8,140
3. Marayoor	108·07	6,970
4. Munnar	556·87	78,833
5. Santhanpara	78·71	11,555
6. Vattavada	67·81	3,554
4. Elamdesom	186·30	105,787
1. Alakkode	22·54	8,519
2. Karimannoor	33·33	18,696
3. Kodikkulam	18·92	12,369
4. Kudayathoor	27·64	11,397
5. Udumbannoor	30·94	19,241
6. Vannappuram	23·28	19,214
7. Velliamattam	29·65	16,351
5. Idukki	735·06	101,511
1. Arakkulam	194·25	21,609
2. Kamakshy	32·38	17,855
3. Idukki-Kanjikuzhi	227·51	20,673
4. Mariapuram	28·33	9,872
5. Vathikudy	80·90	24,004
6. Vazhathope	171·69	7,498
6. Kattappana	373·10	139,706
1. Ayyappancoil	42·80	10,408
2. Chakkupallam	40·71	16,616
3. Erattayar	32·37	18,765
4. Kanchiyar	64.65	21,096
5. Kattappana	52·77	28,226
6. Upputhara	71·62	21,248
7. Vandanmettu	68·18	23,347

NEW BLOCKS FORMED AFTER 1st MARCH 1981—*concld.*

(In alphabetical order)

Development Block/ Panchayat	*Area in sq. km.*	*Population*
(1)	(2)	(3)
7. Nedumkandom	341·89	121,859
1. Karunapuram	53·21	28,134
2. Nedumkandom	71·95	30,366
3. Pampadumpara	36·19	14,818
4. Rajakkad	31·03	15,792
5. Rajakumari	38·15	10,695
6. Senapathy	31·22	10,616
7. Udumbanchola	80·14	11,438
8. Thodupuzha	129·96	65,538
1. Karikkode	18·43	9,980
2. Karimkunnam	22·67	11,408
3. Kumaramangalam	20·05	11,399
4. Manakkad	19·85	11,898
5. Muttom	25·44	9,741
6. Purappuzha	23·52	11,112

DEVICOLAM TALUK

LIST OF VILLAGES AND TOWNS—DEVICOLAM TALUK, 1981

(In alphabetical order)

Sl. No.	*Village*		*Code*	*Area in sq. km.*	*Population*
(1)	(2)		(3)	(4)	(5)
1.	Kannán Devan Hills	..	4	556·87	78,833
2.	Kanthalloor	..	7	48·41	5,088
3.	Keezhanthoor	..	6	67·88	3,052
4.	Kottakomboor	..	8	36·03	1,312
5.	Mannamkandam	..	1	814·60	43,704
6.	Marayoor	..	5	108·07	6,970
7.	Pallivasal	..	3	62·40	14,771
8.	Vattavada	...	9	31·78	2,242
9.	Vellathooval	..	2	48·12	23,355

Town—Nil

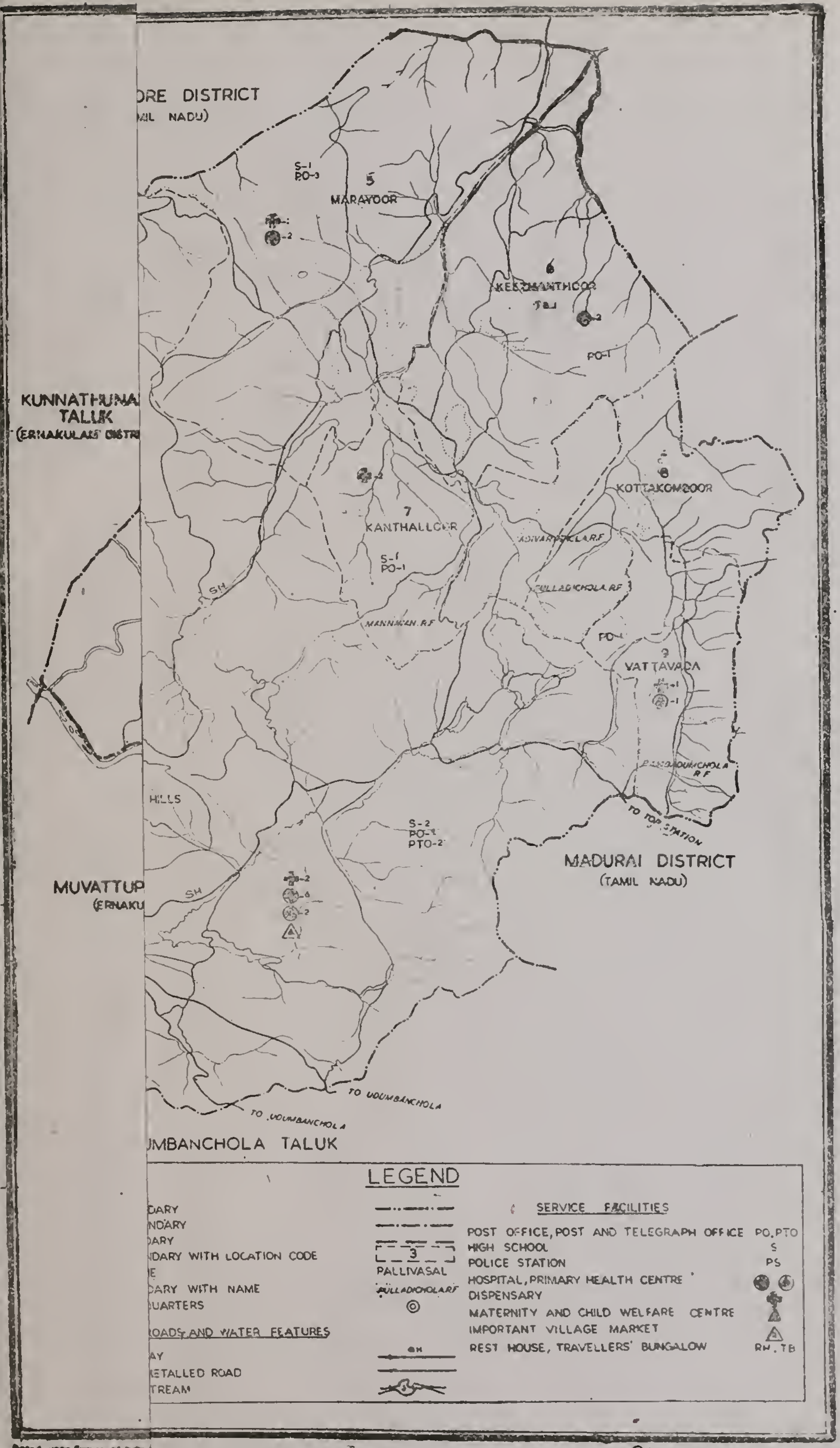

ORE DISTRICT
AIL NADU)
S-1
PO-3
5
MARAYOOR
6
KEEZHANTHOOR
PO-1
KUNNATHUNA
TALUK
(ERNAKULAM DISTR
8
KOTTAKOMBOOR
7
KANTHALLOOR
S-1
PO-1
PULLADICHOLA R.F
MANNAVAN R.F
SH
9
VATTAVADA
HILLS
S-2
PTO-2
TO TOP STATION
MADURAI DISTRICT
(TAMIL NADU)
MUVATTUP
(ERNAKU
SH
TO UDUMBANCHOLA
TO UDUMBANCHOLA
UMBANCHOLA TALUK
LEGEND
DARY
NDARY
DARY
NDARY WITH LOCATION CODE
E
DARY WITH NAME
UARTERS
ROADS AND WATER FEATURES
AY
ETALLED ROAD
TREAM
3
PALLIVASAL
PULLADICHOLA R.F
SH
SERVICE FACILITIES
POST OFFICE, POST AND TELEGRAPH OFFICE PO, PTO
HIGH SCHOOL S
POLICE STATION PS
HOSPITAL, PRIMARY HEALTH CENTRE
DISPENSARY
MATERNITY AND CHILD WELFARE CENTRE
IMPORTANT VILLAGE MARKET
REST HOUSE, TRAVELLERS' BUNGALOW RH, TB

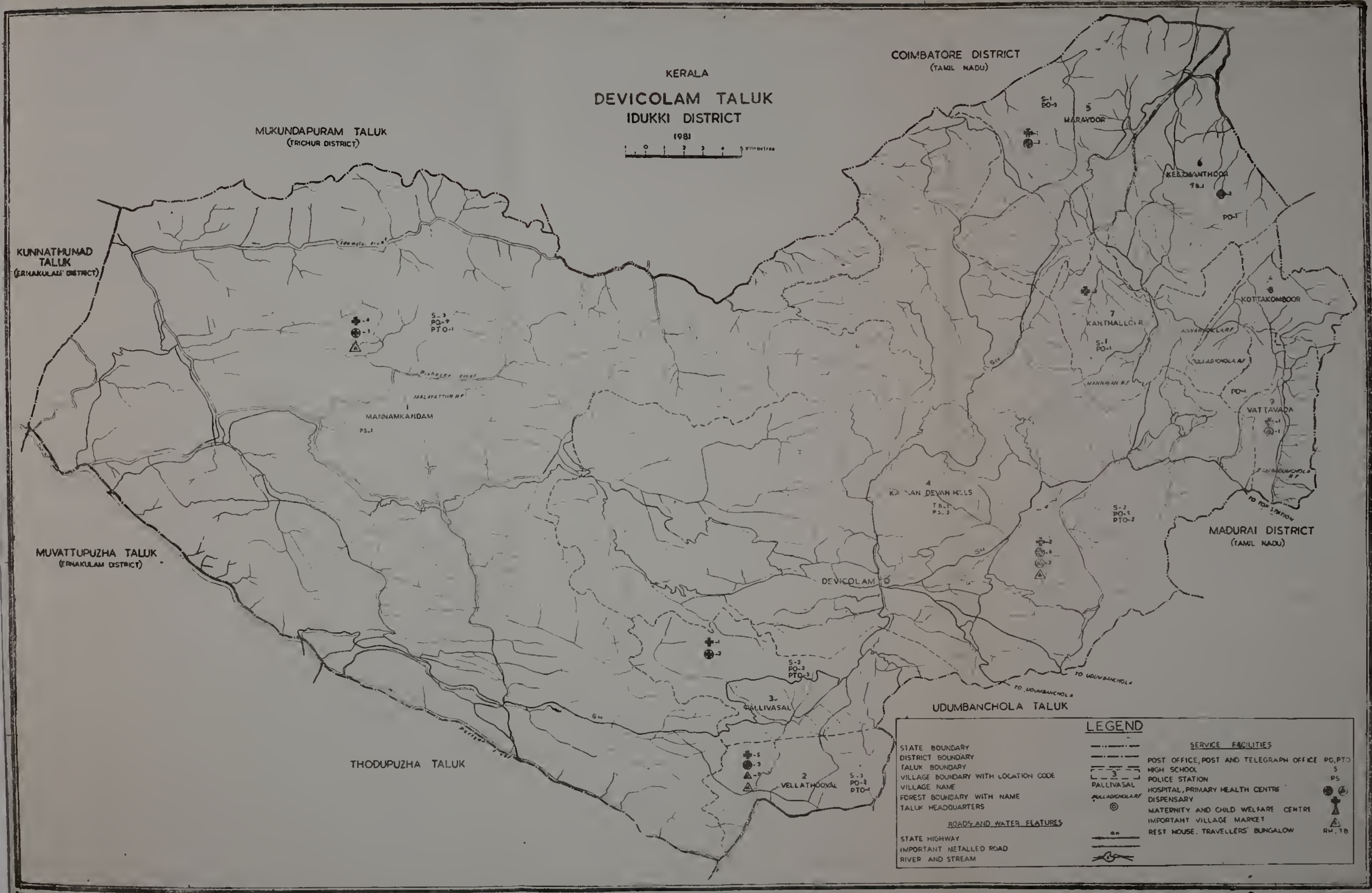

KERALA
DEVICOLAM TALUK
IDUKKI DISTRICT
1981
COIMBATORE DISTRICT
(TAMIL NADU)
MUKUNDAPURAM TALUK
(TRICHUR DISTRICT)
KUNNATHUNAD TALUK
(ERNAKULAM DISTRICT)
MUVATTUPUZHA TALUK
(ERNAKULAM DISTRICT)
THODUPUZHA TALUK
UDUMBANCHOLA TALUK
MADURAI DISTRICT
(TAMIL NADU)
MARAYOOR
KANTHALLOOR
KOTTAKOMBOOR
VATTAVADA
MANNAMKANDAM
KANNAN DEVAN HILLS
DEVICOLAM
PALLIVASAL
VELLATHOOVAL
TO UDUMBANCHOLA
LEGEND
STATE BOUNDARY
DISTRICT BOUNDARY
TALUK BOUNDARY
VILLAGE BOUNDARY WITH LOCATION CODE
VILLAGE NAME
FOREST BOUNDARY WITH NAME
TALUK HEADQUARTERS
ROADS AND WATER FEATURES
STATE HIGHWAY
IMPORTANT METALLED ROAD
RIVER AND STREAM
SERVICE FACILITIES
POST OFFICE, POST AND TELEGRAPH OFFICE PO, PTO
HIGH SCHOOL S
POLICE STATION PS
HOSPITAL, PRIMARY HEALTH CENTRE
DISPENSARY
MATERNITY AND CHILD WELFARE CENTRE
IMPORTANT VILLAGE MARKET
REST HOUSE, TRAVELLERS' BUNGALOW RH, TB

UDUMBANCHOLA TALUK

LIST OF VILLAGES AND TOWNS—UDUMBANCHOLA TALUK, 1981

(In alphabetical order)

Sl. No.	Village	Code	Area in sq. km.	Population
(1)	(2)	(3)	(4)	(5)
1.	Ayyappancoil	11	76·20	28,506
2.	Chakkupallam	12	55·26	17,190
3.	Chathurangappara	5	29·92	4,076
4.	Chinnakanal	3	84·74	13,102
5.	Kalkoonthal (P)	7	184·91	85,626
6.	Konnathady	1	173·98	52,358
7.	Pampadumpara	9	102·33	47,502
8.	Parathode	8	56·62	17,067
9.	Rajakkad	2	94·21	32,009
10.	Santhanpara	4	79·71	12,272
11.	Udumbanchola	6	62·08	15,294
12.	Vandanmettu	10	..	..
	Town			
	Idukki (TS)	I	32·00	8,886

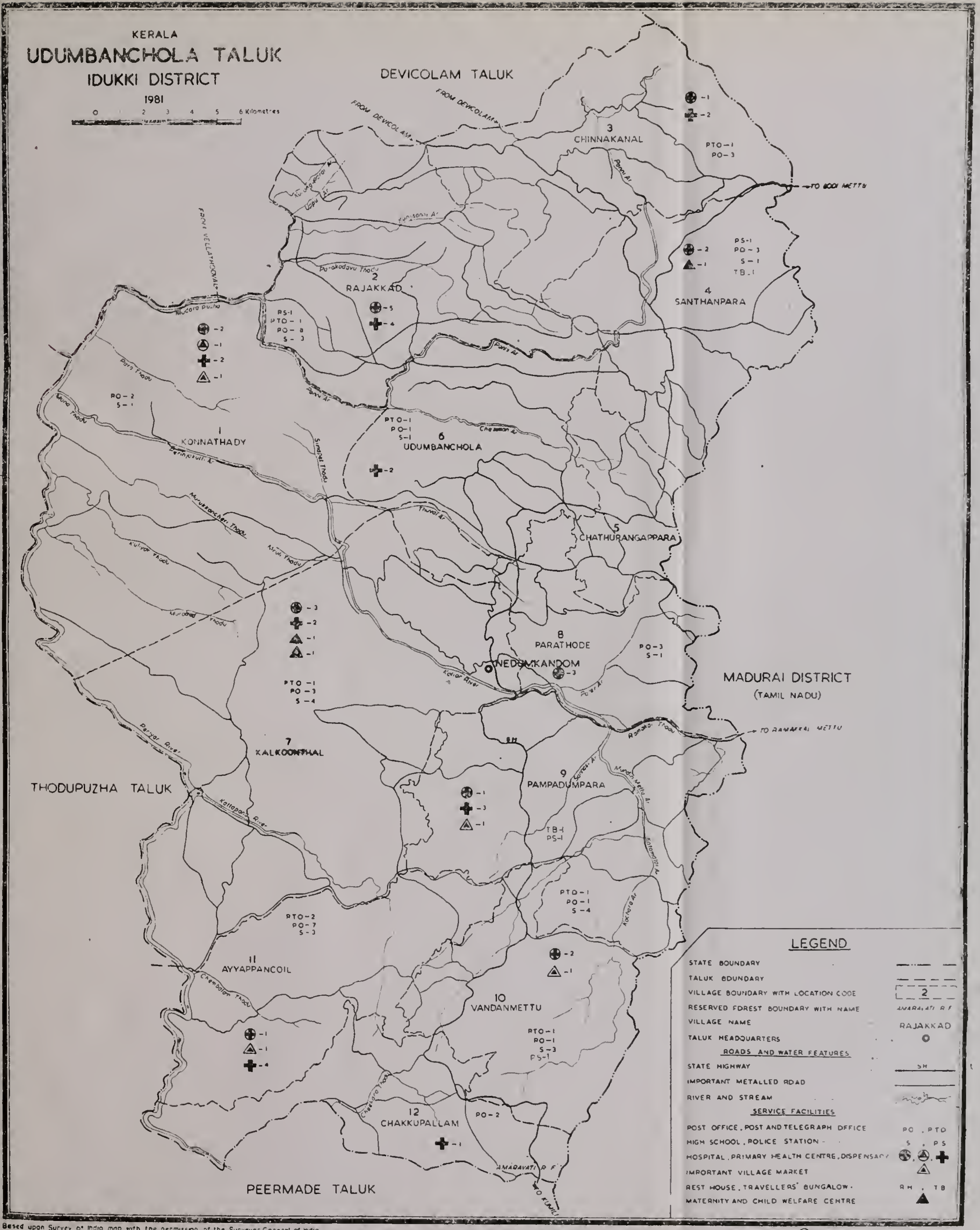

Based upon Survey of India map with the permission of the Surveyor General of India

© Government of India Copyright 1984

1

S
N

(

1
2
3
4
5
6
7
8
9
10
11
12

THODUPUZHA TALUK

LIST OF VILLAGES AND TOWNS—THODUPUZHA TALUK, 1981

(In alphabetical order)

Sl. No.	*Village*	*Code*	*Area in Sq. km.*	*Population*
(1)	(2)	(3)	(4)	(5)
1.	Alakkode	10	26·61	9,628
2.	Arakkulam	14	68·21	16,088
3.	Idukki (P)	15	523·64	33,266
4.	Karikkode (P)	5	21·66	11,777
5.	Karimannoor	4	36·03	19,263
6.	Karimkunnam (P)	8	21·75	10,991
7.	Kodikkulam	3	41·20	31,528
8.	Kudayathoor	13	20·94	9,108
9.	Kumaramangalam (P)	2	20·64	12,087
10.	Manakkad (P)	1	19·83	11,860
11.	Muttom	9	25·44	9,741
12.	Purappuzha	7	23·54	11,150
13.	Thodupuzha (P)	6	0·92	417
14.	Udumbannoor	11	30·94	19,241
15.	Velliamattam	12	28·35	15,648
	Town			
	Idukki (TS)	I	32·00	8,886
	Thodupuzha (M)	II	35·43	35,743

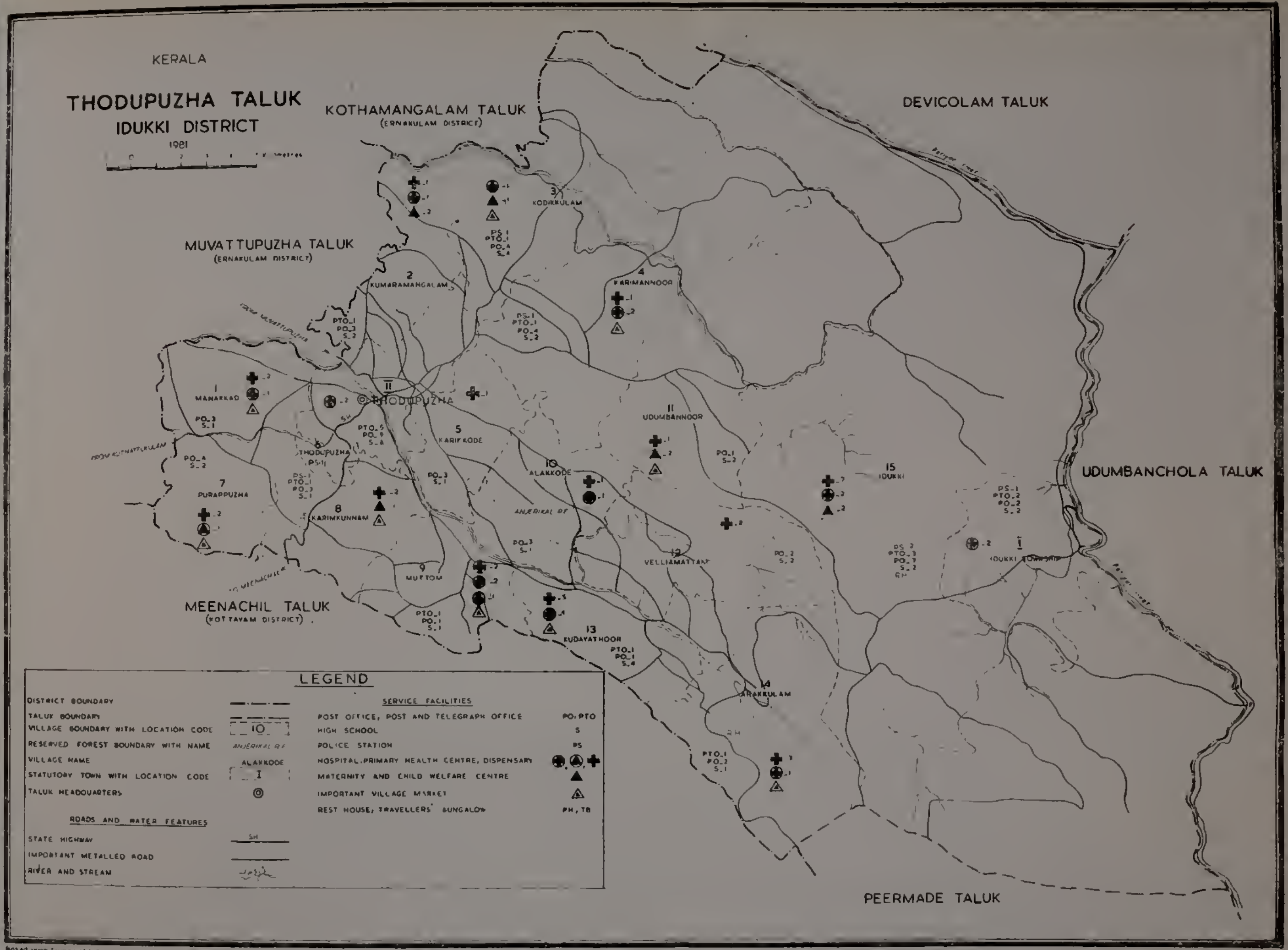

Based upon Survey of India map with the permission of the Surveyor General of India

Government of India Copyright, 1984

PEERMADE TALUK

LIST OF VILLAGES AND TOWNS—PEERMADE TALUK, 1981

(In alphabetical order)

Sl. No.	*Village*	*Code*	*Area in sq. km.*	*Population*
(1)	(2)	(3)	(4)	(5)
1.	Elappara	2	69·54	28,205
2.	Mlappara	6	614·58	3,449
3.	Pasuppara	1	111·23	28,268
4.	Peermade	4	144·77	38,826
5.	Periyar	5	254·43	46,707
6.	Peruvanthanam	3	113·27	29,134

Town—Nil

KERALA
PEERMADE TALUK
IDUKKI DISTRICT
1981
THODUPUZHA TALUK
UDUMBANCHOLA TALUK
MEENACHIL TALUK
(KOTTAYAM DISTRICT)
MADURAI DISTRICT
(TAMIL NADU)
KARUNAGAPPALLY TALUK
(QUILON DISTRICT)
PATHANAMTHITTA TALUK
(QUILON DISTRICT)
RAMANATHAPURAM DISTRICT
(TAMIL NADU)
TIRUNELVELI DISTRICT
(TAMIL NADU)
1 PASUPPARA
2 ELAPPARA
3 PERUVANTHANAM
4 PEERMADE
5 PERIYAR
6 MLAPPARA
PEERMADE
PERIYAR CATCHMENT AREA RF
URUBIKARA RF
RANI RF
LEGEND
STATE BOUNDARY
DISTRICT BOUNDARY
TALUK BOUNDARY
VILLAGE BOUNDARY WITH LOCATION CODE
RESERVED FOREST BOUNDARY WITH NAME
VILLAGE NAME
TALUK HEADQUARTERS
ROADS, RAILWAYS AND WATER FEATURES
STATE HIGHWAY
IMPORTANT METALLED ROAD
RIVER AND STREAM
WATER FEATURES TANK NATURAL
SERVICE FACILITIES
POST OFFICE
POST AND TELEGRAPH OFFICE
HIGH SCHOOL
POLICE STATION
HOSPITAL, PRIMARY HEALTH CENTRE, DISPENSARY
MATERNITY AND CHILD WELFARE CENTRE
REST HOUSE TRAVELLERS BUNGALOW
IMPORTANT VILLAGE MARKET

ANALYTICAL NOTE

	Page
General	3
Introduction to the District	8
Analysis of data	14

ANALYTICAL NOTE

GENERAL

Evolution and scope of the District Census Handbook

The District Census Handbook was introduced for the first time in the 1951 census. The layout of the volume comprised of a short account of the district and the people, important census tables, rural statistics and urban statistics separately covering details of area, houses, population, number of literates, distribution of livelihood classes, the number of institutions; and general information on amenities etc. in respect of each village. The data for the area forming part of the present Kerala State were included in the District Census Handbooks of South Kanara and Malabar of Madras State and in the District Census Handbooks, for the districts of Trichur, Kottayam, Quilon and Trivandrum of the erstwhile Travancore-Cochin State.

2. A detailed procedure was adopted for the preparation of the District Census Handbooks in the 1961 census. The District Census Handbook was divided into three parts viz. Part-A dealing with the general description of the district, progress made during the last decade, review of population, literacy, employment, unemployment household economic data and gazetteer; Part-B covering census tables; and Part-C consisting of Village and Town Directory showing the amenties, Primary Census Abstract (PCA) and the number of industrial establishments according to type'. At the time of the 1961 census, there were 9 districts in the state viz. Cannanore, Kozhikode, Palghat, Trichur, Ernakulam, Kottayam, Alleppey, Quilon and Trivandrum and for each district a separate volume was published.

3. In the 1971 census, the content of District Census Handbook was modified. It comprised of three parts-part A comprising of the Town and Village Directory, Part-B Village and Town Primary Census Abstract and Part-C Census tables. Of these, Parts A and B were combined and published as one volume and Part-C as another volume. The presentation of Panchayat and Community Development Block PCA was a special feature of the DCH of 1971. There were 10 districts (Cannanore, Kozhikode, Malappuram, Palghat, Trichur, Ernakulam, Kottayam, Alleppey, Quilon and Trivandrum) at the time of the 1971 census (i.e. 1st April 1971). On 26th January 1972, a new district, Idukki, was formed carving out portions of Ernakulam and Kottayam districts. To cater the needs of the data users, a special volume on Idukki was also published subsequently.

4. In the 1981 census, the District Census Handbook for each district is brought out in one volume comprised of two Parts—Part—A Village and Town Directory and Part-B Primary Census Abstract. At the outset, an analytical note is given which depicts a general background on the district and the analytical results on the statements and tables included in the volume. It is hoped to serve as a useful reference book for administrators, planners and scholars.

Village Directory

5- The Village Directory included in this volume gives the amenities available in each village in respect of educational, medical, drinking water, markets, power supply, post and telegraph, communications, approach to villages, places of archaeological and religious interest and distribution of land use area. A consolidated abstract of all these amenities for each taluk is presented as an Appendix in Section I. Land utilisation data in respect of census towns (villages), list of villages where no amenities are available and taluk-wise list of villages according to the proportion of SC/ST population by ranges are the other appendices inclued in Section I.

6. The amenites available in the rural areas of the district are presented in the Village Directory. If an amenity is not available in the referent village, the distance, in broad ranges, from the nearest place where the amenity is available is given. The restructuring of the formats for the 1981 District Census Handbook is intended to incorporate more data on infrastructural aspects in relation to amenities useful for rural planning. Some new items of information such as adult literacy centres, primary health sub-centres have been added in the present volume as compared to 1971.

Town Directory

7. The Town Directory data are presented in six statements in which the towns are arranged in alphabetical order within the district. These statements include status of towns (ie. corporation, municipal, cantonment, township, non-municipal)

106/509—8

population for the period 1901 to 1981, physical aspects, location, municipal finance, civic and other amenities, educational, medical, recreational and cultural facilities and trade, commerce, industry and banking etc.

8. Part—B consists of the Primary Census Abstract (PCA). PCA comprises of basic population data (i.e. population, number of SC and ST, literates, workers and their categories and non-workers) upto the level of desom for rural areas and wards for census towns. Another salient feature of the 1981 census is the introduction of an additional PCA on Scheduled Castes and Scheduled Tribes. In addition, the Community Development Block and Panchayat PCA are also presented in the DCH volumes of Kerala.

Census Concepts

RURAL-URBAN AREAS

9. The classification of rural and urban areas adopted in census is as follows. Urban areas comprise of statutory towns and non-municipal towns (census towns). It may, however, be noted that panchayats include non-municipal towns also. The concepts of urban and rural adopted in the 1981 census are given below:

URBAN

(*i*) *Statutory towns.*—all places with local authority like corporations, municipalities, cantonments, notified town areas etc. irrespective of whether they satisfy the criterion laid down under item (*ii*) below:

(*ii*) *Census towns.*—all other places which satisfy the following criteria:

(*a*) A minimum population of 5,000;

(*b*) A density of population of at least 400 per sq. km. (1,000 per sq. mile) and

(*c*) At least 75 per cent of the male working population engaged in non-agricultural pursuits.

10. Accordingly, in the 1981 census in Kerala, all statutory towns were treated as towns irrespective of whether they satisfied the three-fold criteria or not. The criteria were then strictly applied to all revenue villages based on the 1971 census data and all villages which satisfied the criteria were treated as Census towns. Census towns (non-municipal towns) are places treated as towns only for the purpose of census. In the present census, industrial category III comprising of activities like fishing, livestock, hunting, plantations and orchards etc., was treated as allied agricultural activity and was not treated as a non-agricultural occupation for the purpose of the third criterion mentioned above. Thus, the third criterion was calculated with reference to the figures for working categories IV to IX given in the Primary Census Abstract of the 1971 Census.

RURAL

11. It is rather difficult to give a precise definition for rural area. The urban areas were defined in each census and all the residuary portion is treated as rural. Since varying definitions were followed for urban areas in each census, the composition of rural areas also varied from census to census.

URBAN AGGLOMERATION

12. The concept of urban agglomerations adopted for the first time in the 1971 census was an improvement of the concept of *town group* adopted in the 1961 census. The same urban agglomeration concept has been continued in the 1981 census. An urban agglomeration is a continuous urban spread consisting of a town and its adjoining urban outgrowths or two or more physically contiguous towns together with continuous well recognized urban outgrowths, if any, of such towns. For example, around a core city or statutory town there might have come up sizable and well-established urban appendages like railway colonies, university campuses, ports, military camps etc., which are part of a continuous urban spread though outside the statutory limits of the core city or town. While such outgrowths will fall in the adjoining revenue village, it will not be realistic to treat such urban outgrowths as rural units. At the same time, each such individual area by itself may not satisfy the minimum population limit to qualify to be treated as an independent urban unit. Such areas deserve to be reckoned along with the core town and the continuous urban spread inlcuding the core town and such urban outgrowths are treated as an urban agglomeration. The constituents of an urban agglomeration should satisfy the conditions of urbanisation, contiguity and viability. These are the general principles based on which urban agglomerations are formed.

13. The following are the possible different situations in which urban agglomerations would be constituted:

(*i*) A city or town with a continuous growth which is outside the statutory town limits but coming within the boundaries of the adjoining village or villages.

(*ii*) Two or more adjoining towns with their outgrowths

(*iii*) A city and one or more adjoining towns with their outgrowths all of which form a continuous spread.

14. The area constituting an urban agglomeration may keep on changing from census to census depending upon the changing boundaries of the statutorily notified main urban unit as well as the extent of other urban out-growths. However, only those which are actually contiguous are treated as part of an agglomeration and not areas which are not contiguous now but which are expected to form a continuous urban spread some time in the future. The intention in delineating the urban agglomeration is to take into account the present urban spread only (The potentiality of development of urban growth in the next decade or two is covered separately under the concept of *Standard Urban Area*).

15. Urban agglomerations were formed for the first time in Kerala in the 1981 census. However in Idukki District there is no urban agglomeration.

Standard urban area

16. Another concept developed in the 1971 census for tabulation of census data was that of the standard urban area. The essential requirements of a Standard Urban Area are:

(*i*) it should have a core town of a minimum population size of 50,000,

(*ii*) the contiguous areas made up of other urban as well as rural administrative units should have close mutual socio-economic links with the core town, and

(*iii*) the probabilities are that this entire area will get fully urbanized in a period of two to three decades.

The intention was if data for the standard urban area were to be made available upto 1991, it is likely to yield much more reliable and meaningful picture to study urbanization around large urban nucleii. In the 1971 census, 13 standard urban areas were formed in the State. All these SUAs continued in the 1981 census. Details of SUA are available in Part II-A—General Population Tables.

Census house

17. A census house is a building or part of a building having a separate main entrance from the road or common courtyard or staircase, etc., used or recognised as a separate unit. It may be occupied or vacant. It may be used for a residential or non-residential purpose or both.

Household

18. A household is a group of persons who commonly live together and would take their meals from a common kitchen unless the exigencies of work prevented any of them from doing so. There may be a household of persons related by blood or household of unrelated persons or having a mix of both. Examples of unrelated households are boarding houses, messes, hostels, residential hotels, rescue homes, jails, ashrams, etc. These are called 'Institutional households'. There may be one member households, 2 member households or multi-member households. For census purposes, each one of these types is regarded as a 'household'.

Scheduled Castes and Scheduled Tribes

19. The 1956 order was amended by the Scheduled Castes and Scheduled Tribes Orders (Amendment) Act, 1976 (No. 108 of 1976) and it was this revised list which was adopted in the 1981 census. The revised list is given below:

SCHEDULED CASTES

1. Adi Andhra (ആദി ആന്ധ്ര)
2. Adi Dravida (ആദി ദ്രാവിഡ)
3. Adi Karnataka (ആദി കർണ്ണാടക)
4. Ajila (അജില)
5. Arunthathiyar (അരുന്ധതിയാർ)
6. Ayyanavar (അയ്യനവർ)
7. Baira (ബൈരാ)
8. Bakuda (ബകുഡ)
9. Bandi (ബാൻധി)
10. Bathada (ബതട)
11. Bellara (ബല്ലാറ)
12. Bharatar (ഭാരതർ)
13. Boyan (ബോയൻ) [Excluding the areas comprising the Malabar district as specified by sub-section (2) of section 5 of the States Reorganisation Act, 1956 (37 of 1956)]
14. Chakkiliyan (ചക്കിലിയൻ)
15. Chamar, Muchi (ചാമർ, മുച്ചി)
16. Chandala (ചണ്ഡാല)
17. Cheruman (ചെറുമൻ)
18. Domban (ഡോംബൻ)
19. Gavara (ഗവറ)
20. Godagali (ഗൊഡഗാളി)
21. Godda (ഗൊഡ)
22. Gosangi (ഗോസാംഗി)
23. Hasla (ഹസ്ല)
24. Holeya (ഹോളയ)
25. Kadaiyan (കടൈയൻ)
26. Kakkalan (കക്കാലൻ)
27. Kalladi (കല്ലാടി)
28. Kanakkan, Padanna (കണക്കൻ, പടന്ന)
29. Karimpalan (കരിംപാലൻ)
30. Kavara (കവറ)
31. Koosa (കൂസാ)
32. Kootan, Koodan (കൂടൻ, കൂഡൻ)
33. Kudumban (കുടുംബൻ)
34. Kuravan, Sidhanar (കുറവൻ, സിദ്ധനർ)
35. Maila (മൈല)
36. Malayan (മലയൻ) [In the areas comprising the Malabar district as specified by sub-section (2) of section 5 of the States Reorganisation Act, 1956 (37 of 1956)]
37. Mannan (മണ്ണാൻ)
38. Mavilan (മാവിലൻ)
39. Moger (മോഗർ)
40. Mundala (മുണ്ടാല)
41. Nalkeyava (നാളകേയവ)
42. Nalkadaya (നൽക്കടയ)
43. Nayadi (നായാടി)
44. Padannan (പടന്നൻ)
45. Pallan (പള്ളൻ)

106/509—8

46. Palluvan (പള്ളുവൻ)
47. Pambada (പാംബാട)
48. Panan (പാണൻ)
49. Panchama (പഞ്ചമ)
50. Paraiyan, Parayan, Sambavar (പറൈയൻ, പറയൻ, സാമ്പവർ)
51. Paravan (പരവൻ)
52. Pathiyan (പതിയാൻ)
53. Perumannan (പെരുമണ്ണാൻ)
54. Pulayan, Cheramar (പുലയൻ, ചേരമർ)
55. Pulaya Vettuvan (പുലയ വേട്ടുവൻ)
56. Puthirai Vannan (പുതിരൈ വണ്ണാൻ)
57. Raneyar (റണെയർ)
58. Samagara (സമഗാര)
59. Samban (സാംബൻ)
60. Semman (സെമ്മാൻ)
61. Thandan (തണ്ടാൻ)
62. Thoti (തോട്ടി)
63. Vallon (വള്ളോൻ)
64. Valluvan (വള്ളുവൻ)
65. Vannan (വണ്ണാൻ)
66. Velan (വേലൻ)
67. Vetan (വേടൻ)
68. Vettuvan (വേട്ടുവൻ)

SCHEDULED TRIBES

1. Adiyan (അടിയാൻ)
2. Arandan (അരണ്ടൻ)
3. Eravallan (ഇരവാലൻ)
4. Hill Pulaya (ഹിൽ പുലയൻ)
5. Irular, Irulan (ഇരുളർ, ഇരുളൻ)
6. Kadar (കാടർ)
7. Kammara (കമ്മാറ) [In the areas comprising the Malabar district as specified by sub-section (2) of Section 5 of the States Reorganisation Act, 1956 (37 of 1956)]
8. Kanikaran, Kanikkar (കാണിക്കാരൻ, കാണിക്കാർ)
9. Kattunayakan (കാട്ടുനായിക്കൻ)
10. Kochu Velan (കൊച്ചു വേലൻ)
11. Konda Kapus (കൊണ്ടകപ്പൂസ്)
12. Kondareddis (കൊണ്ടറെഡ്ഢി)
13. Koraga (കൊരഗ)
14. Kota (കൊട)
15. Kudiya, Melakudi (കുടിയ, മേലക്കുടി)
16. Kurichiyan (കുറിച്ചിയൻ)
17. Kurumans (കുറുമൻ)
18. Kurumbas (കറുംമ്പാസ്)
19. Maha Malasar (മഹാമലസർ)
20. Malai Arayan (മല അരയൻ)
21. Malai Pandaram (മലപണ്ടാരം)
22. Malai Vedan (മലവേടൻ)
23. Malakkuravan (മലക്കുറവൻ)
24. Malasar (മലസർ)
25. Malayan (മലയൻ) [Excluding the areas comprising the Malabar district as specified by sub-section (2) of section 5 of the States Reorganisation Act, 1956 (37 of 1956)]
26. Malayarayar (മല അരയർ)
27. Mannan (മന്നാൻ)
28. Marati (മറാട്ടി) (In Hosdurg and Kasargod taluks of Cannanore district)
29. Muthuvan, Mudugar, Muduvan (മുതുവാൻ, മുഡുഗർ, മുഡുവൻ)
30. Palleyan (പള്ളെയൻ)
31. Palliyan (പള്ളിയൻ)
32. Palliyar (പള്ളിയാർ)
33. Paniyan (പണിയൻ)
34. Ulladan (ഉള്ളാടൻ)
35. Uraly (ഊരാളി)

20. Substantial changes have occurred in the 1981 list as compared to the 1971 list by way of addition of new castes/tribes which satisfy the prescribed criteria, deletion of certain castes/tribes which do not satisfy the criteria, transfer from the caste list to the tribe list and *vice versa*, removal of area restrictions, etc. The following are the changes between the lists adopted in the 1971 census and 1981 census.

(*i*) 7 Scheduled Castes (Boyan, Chakkiliyan, Kuravan or Sidhanar, Nayadi, Pallan, Paraiyan or Parayan or Sambavar and Valluvan) and 6 Scheduled Tribes (Irular or Irulan, Kadar, Kammara, Malayan, Marati and Muthuvan or Mudugar or Muduvan) have no change in the areal restrictions from 1971 to 1981 while the remaining 61 Scheduled Castes and 29 Scheduled Tribes have undergone changes in areal jurisdiction as per the revised list.

(*ii*) In the lists of Scheduled Castes and Scheduled Tribes adopted in the 1971 census, 'Ulladan' was a Scheduled Caste and 'Ulladan (Hill dwellers)' was a Scheduled Tribe. As per the revised list, Ulladan has been deleted from the Scheduled Castes list and the name of the tribe 'Ulladan (Hill dwellers)' has been changed as 'Ulladan'.

(*iii*) Uraly was a Scheduled Caste as well as a Scheduled Tribe in 1971. But Uraly has now been deleted from the list of Scheduled Castes and retained only under Scheduled Tribe.

(*iv*) 2 Scheduled Tribes viz. Malayekandi and Vishavan which had no population in 1971 have now been deleted from the list of Scheduled Tribes.

(*v*) While 'Pulayans' came under both Scheduled Castes and Scheduled Tribes in 1971, they no longer come under Scheduled Tribe as per the 1976 revised list and are only Scheduled Castes.

21. On a comparison of the figures of Scheduled Castes and Scheduled Tribes for 1971 with those of 1981, it can be seen that the deletion of Pulayan from the list of Scheduled Tribes and the removal of the area restriction for Pulayan under Scheduled Castes have resulted in a substantial fall in the Scheduled Tribe population and increase in the Scheduled Caste population in the state, especially in the erstwhile Malabar region.

Literacy

22. A person who can both read and write with understanding in any language was taken as a literate. A person could merely read but could not write was not a literate. It was also not necessary that a person

who was a literate should have received any formal education or should have passed any minimum educational standard. All children below the age of 4 years or less were treated as illiterates, even if they are school-going children and might have picked up reading and writing a few odd words.

Economic questions in the 1981 census

(*a*) Questions in the individual slip (universal)

23. Following are the economic questions in the Individual Slip (Universal) which were canvassed in all areas and filled up for all individuals at the time of the 1981 census.

Q.14A. Worked any time at all last year?
Yes
No (H/ST/R/D/B/I/O)

Q·14B. If yes in 14A, did you work for major part of last year? Yes (1)/ No (2)

Q·15A. Main activity last year?
Yes in 14B (C/AL/HHI/OW)
No in 14B (H/ST/D/R/B/I/O)

If HHI/OW in 15A.
(*i*) Name of establishment
(*ii*) Description of work
(*iii*) Nature of industry, trade or service
(*iv*) Class of worker

Q·15B. 14B Yes—Any other work any time last year?
Yes (C/AL/HHI/OW)/No
14B No—Work done any time last year?
(C/AL/HHI/OW)

If HHI/OW in 15B
(*i*) Name of establishment
(*ii*) Description of work
(*iii*) Nature of industry, trade or service
(*iv*) Class of worker

Q·16. If No in 14A or 14B, seeking/available for work?
Yes (1)/No (2)

(*b*) Questions and their implications

24. The first question 14A in 1981 is intended to divide the population into two basic streams based on a liberal definition of work. Work was defined as participation in any economically productive activity. Such participation may be physical or mental in nature. Work involved not only actual work but also effective supervision of work. The reference period was the preceding one year. Question 14A was intended to find out whether a person had done any work at all during the last year or whether he did not work at all and if it was the latter, how the person spent his time as a non-worker. The question was expected to net all workers irrespective of the quantum of their contribution to economic activity. In other words, full-time workers, part-time workers and marginal workers were netted by this question. This question also gave the number of persons who belong to the non-worker category of H (Household duties), ST (Students), D (Dependents), R (Retired or Rentier persons), B (Beggars, Vagrants etc.), I (Inmates of institutions) and O (Other non-workers) recorded in Question 14A, to assertain whether the person had worked for the major part of the year. All persons who had worked for 183 days or six months or more were treated as having worked for the major part of the year. Question 15A wsa intended to elicit information on the details of the main activity (working or non-working) in which he was engaged during the major part of the year. In Q. 15B, details of secondary work, if any, for workers (Yes in 14B) and marginal work for all persons did not work for the major part (No in 14B) were collected. Q. 16 i.e., 'seeking work or available for work' was asked of all persons who had no work at all for the entire year (No in Q. 14A) and no work during major part of the year (No in 14B). In order of the questions was designed after a pilot study (in 1978) and two pretests (in 1978 and 1979), the intention being to net all full-time workers, marginal workers, persons having secondary work and persons seeking or available for work.

Main workers, marginal workers and non-workers

25. The tables presented in this paper relate to main workers, marginal workers and non-workers. The concepts on these terms are briefly indicated below:

(*i*) *Main workers.*—The main workers are those who have worked for major part of the year preceding the enumeration. In other words, those for whom the answer would have been 'yes' in Q. 14A and 'yes (1)' in Q. 14B of the Individual Slip (Universal) are categorised as main workers. Workers are further divided into cultivators, agricultural labourers, those engaged in household industry and other workers based on the information available in Q. 15A.

(*ii*) *Marginal workers.*—Marginal workers are those who have worked any time at all in the year preceding the enumeration but have not worked for the major part of the year. In other words marginal workers would be those for whom the entry in Q. 14A of the Individual Slip (Universal) is 'yes' and the entry in Q. 14B of the slip is No (2).

The type of the work in which the marginal workers were engaged is collected through Q. 15B of the Individual Slip (Universal) but at this stage data on such marginal workers have not been generated.

(iii) *Non-workers.*—Non workers are those for whom the answer is 'No' in Q. 14A of the Individual Slip (Universal). They are persons who have not worked any time at all in the year preceding the enumeration period.

(iv) *Work participation rate.*—The term 'work-participation rate' used in this census refers to the proportion of workers to total population and *not* the proportion of the labour force to total population, though the latter is often the conventional usage. This distinction has to be noted while referring to the figures given in this volume. Again, as per the definitions of main workers, marginal workers and non-workers, these are exclusive categories and hence if the number under the 3 categories are added together one will arrive at the total population itself.

(c) RELATIONSHIP WITH THE INDUSTRIAL CATEGORIES ADOPTED IN THE 1981 AND 1971 CENSUSES

26. The correspondence of the respective categories of workers in the 1981 and 1971 censuses for the presentation of PCA in the 1971 census are given below:

1981 Census	*Related industrial category adopted in the 1971 census*
Cultivator (C)	Category I
Agricultural Labourer (AL)	,, II
Household Industry (HHI)	,, V (a)
Other workers (OW)	,, III, IV, V (b) and VI to IX

INTRODUCTION TO THE DISTRICT

27. Idukki, one of the mountainous district of the State is bounded on the north by Mukundapuram taluk of Trichur district of Kerala State and Pollachi and Udumalpet taluk of Coimbatore District of Tamil Nadu on the east by Kodaikanal and Uthumapalayam taluks of Madurai District and Srivilliputhur taluk of Ramanathapuram District of Tamil Nadu on the south by Pathanamthitta taluk of Quilon District and on the west by Kanjirappally and Meenachil taluks of Kottayam District and Muvattupuzha, Kothamangalam and Kunnathunadu taluks of Ernakulam District. This district lies between latitude 9°15′ and 10°21′ north and longitude 76°37′ and 77°25′ east.

Brief History

28. The early history of the district is obscure and there is no clear evidence about the Paleolithic age. Th burials in the high ranges dates back to the megalithic period. The buriel vaults called Pandukuzhies the menhirs and dolmens found in the Anchanad valley in Devicolam taluk substantiate this argument. The excavations of the Archaeological department in Marayoor (in the Anchanad valley) Thengalkkal near Vandiperiyar Bison valley and Thondimalai show distinct characteristics of the pre-historic civilization and it is believed that these regions had well-developed civilization.

29. Some historians believe that Kuzhumur, the Capital of Sangam age is the present Kumily in Peermade taluk. During 800–1102 A.D. the high ranges consisting of the present Devicolam, Udumbanchola and Peermade taluks was part of the Kingdom of Vempolinad. By about 1100 A. D. Vempolinad was split into two Kingdoms viz. Vadakkumkur and Thekkumkur. By 1600 A.D. Kizhumalainad was merged with Vadakkumkur and thereafter Karikode also became the residence of Vadakkumkur Rajas. Vadakumkur was for a long period subordinate to Perumpadappu Swaroopam. The Dutch East India Company was attracted by the varied spices of the high ranges. In the early period the Dutch East India Company had trade contracts with the Tekkumkur Rajas for spices like pepper, Cinnamon etc. Manavikrama Kulasekhara, who reached Vadakkumkur as a refugee from the Pandyan Kingdom purchased a tract of land next to the hills known as Poonjar from the Thekkumkur Raja. For this he got the assistance from the Vadakkumkur Raja. Later Manavikrama Kulasekhara obtained all the rights of a King, which empowered him to ascend to the position of Manavikrama's coronations as the Poonjar Raja. During the 15th century an extensive area of the high ranges stretching from Peermade to Devicolam, which forms a major portion of the present Idukki District, became under the control of the Poonjar Raja. The Poonjar family became a part of Travancore when Thekkumkur and Vadakkumkur were annexed by Marthandavarma in 1749–50. After that this tract was part of the Travancore State and its history associated with the history of Travancore. The participation in the freedom struggle and responsible Government by the people of the district is less as compared to other parts of the state.

At the turn of the century Cardamom hill, was one of the four revenue divisions in the princely state of Travancore. This separate revenue division was formed for magesterial, general planting and census purposes. In 1909 a fifth division in the state viz. Devicolam was newly carved out taking regions of adjoining taluks of Kottayam division and the Cardamom hills. During the decade 1911–1921 some area of Devicolam Division was transfered to Kottayam division and the pruned Devicolam division was renamed as highrange division. In the next decade there was no worth mentioning changes in jourisdiction. However during the period 1931–41 the high range division was amalgamated with the northern division. There was no major change in jurisdiction till September 1956. On 1st October, 1956 a taluk Udumbanchola was newly carved out. The boundaries of the district continue to be the same till the formation of Idukki district.

Jurisdictional changes since 1956

30. Idukki district came into existence on 26th January 1972 as per the Government notification No. 54131/C2/71/RD, dated 24th January 1972 consisting of Devicolam, Udumbanchola and Peermade taluks of the erstwhile Kottayam district and Thodupuzha taluk (excluding Kalloorkad village and portion of Manjalloor village included in Manjalloor and Kalloorkad panchayats) of the erstwhile Ernakulam district. The present Idukki district consists of four taluks viz., Devicolam, Udumbanchola, Peermade and Thodupuzha taluks. No change in jurisdiction has taken place since the formation of Idukki district.

Administrative units

31. For administrative convenience there are two administrative system viz. revenue and local self Government. Under the revenue system the district is divided into two revenue divisions i.e. Devicolam revenue division constituting of three taluks viz. Devicolam, Udumbanchola and Peermade and Idukki revenue divisions comprising of Thodupuzha taluk. These taluks are sub-divided into 42 villages and 265 karas. The urban areas of the district as per the 1981 Census consist of 2 towns (viz. Idukki township and Thodupuzha municipal town). However, it may be noted that Idukki township was treated as census town though it was not formerly declared as a statutory by the State Government. Portion of Idukki village of Thodupuzha taluk and portion of Kalkoontal village of Udumbanchola taluk constitute the Idukki township. There are 4 development blocks and 46 panchayats. 7 villages are partly falling in urban areas and partly in rural areas. The villages and town in each taluk are distributed as follows:

TABLE 1

VILLAGES AND TOWNS AS ON 1st MARCH 1981

District/ Taluks	Total villages	No. of villages falling in: Rural areas — Wholly	Rural areas — Partly	Urban areas — Wholly	Urban areas — Partly	Number of towns: Statutory towns	Census towns
1	2	3	4	5	6	7	8
Idukki	**42**	**35**	**7**	..	**7**	**2**	..
1. Devicolam	9	9	..	..	..	..	..
2. Udumbanchola	12	11	1	..	1	..	..
3. Thodupuzha	15	9	6	..	6	2*	..
4. Peermade	6	6	..	..	..	..	..

* A small portion of Idukki township falls in Udumbanchola taluk.

Topography

32. The district has many unique geographical characteristics and has an undulating topography. Anamudi in the Kannan Devan hills village of Devicolam taluk has the highest peak south of Himalayas. Major portion of the district lies in the mountainous tract of the western Ghats with high hills and deep valleys. A small western portion of Thodupuzha taluk has plains.

(a) Mountains

33. Anamudi, the highest peak 2659 m. lies in this tract. The other important mountains are Eravimala, Tathumala, Chenthavara, Kumarickal, Karimkulam, Devimala, Anchanad, Sabarimala, Karimala, Perumalmala, Ghudoormala, Vattavada, Kundala and Devicolam. Moreover, there are many outlaying mountains and hills of varying heights. The high ranges are covered with deep valleys, and dense forests and have several plateaus.

(b) Rivers

34. Periyar and its tributaries, Thodupuzha and pambar are the rivers of the district. Of these, Pambar is an east flowing river.

45. Periyar (229 km.) the second longest river in the state traverses through all the taluks of the district. It originates from the Sivagiri peak in the South-Eastern part of the district at an elevation of 2,560 m. above the mean sea level. It is harnessed at various points in its courses for generating power besides irrigation purposes. Originating from dense forest it traverses through immense cliff of rocks and is joined by Mullayar after a course of 10 miles northward. Then it turns due west flowing about 17 km. in the sandy bed through a gorge 11 km. away from Mullayar

106/509—9

Thavalam where a dam has been built by Madras Government for the irrigation of land in the vaiga-valley. After winding course from the dam it traverses through Vandiperiyar, Peermade, Elappara and Pasuppara villages of Peermade taluk. Then it takes its course through the boundary of Thodupuzha and Udumbanchola taluks and touches Chakkuppallam, Ayyappancoil, Kalkoonthal and Konnathady villages of Udumbanchola taluk and Mannamkandam village of Devicolam taluk before entering into Ernakulam district. Its tributaries are Perumthura Aar, Kattappana Aar, Cheruthoni, Chittar, Perinjankutty Aar and Muthirapuzha Aar. There is a great water fall called Kokkampara where the water falls over a cliff of 31 metres high. It has a drainage area of 5283·6 sq. km. There are many hydro-electric projects on this river which caters the needs of power in the State. Of which Pallivassal, Idukki, Idamalayar are important.

36. Pambar, one of three east flowing rivers of the state has its origin near Benmore tea estates at an altitude of 6400 feet above mean sea level. It takes its course in a north-west direction to Nachivayal and enters the Tamil Nadu. Its main tributaries are Irarikulam Aar, Kanni Aar, Pallikkadu, Odai and Nasimuthu odai. The drainage area of this river in Kerala is 383 sq. km.

37. Thodupuzha river is a major tributary of Muvattupuzha river. Originating as streams from the hilly areas of Vettikunni, Pottambadi, Nedugani, Uppukunni and kodikallu hills it forms as a river when it joins Kadayathur stream near Thalayanad· There after it flows through plains and meets the Kaliyar after touching the Thodupuzha town. At Muvattupuzha it joins with the Kothamangalam river to form the Muvattupuzha river.

(c) Back Waters and Canals

38. There is no back waters or lakes in this district though some larger ponds are seen besides the dams at periyar, Idukki, Mattupetty, Kundala, Edamalayar etc. The canals are also few except those built for irrigation purposes.

Climate

39. Owing to the peculiar topography of the district the climate of the district varies considerably with the rest of the state. The western part of the region experiences moderate climate with varying temperature between 21°C to 27°C while the eastern part known as high ranges experiences a pleasant cold climate throughout the year. The climate at Munnar is extremely pleasant and the temperature is low throughout the year. As in the case of other districts of Kerala this district also has the benefit of south-west monsoon (Edavapathy) during June to September and north-east monsoon (Thulavarsham) during October to November. Rainfall is larger in the month of June and July. Since the north-eastern portion of the district (Marayur area) is on the eastern slope of the western ghats it has less rainfall.

Forests

40. The entire eastern side of the district is covered with forests and they fall in five forest divisions viz. Chalakudy, Malayattur, Munnar, Kottayam and Game sanctury. More than 45 per cent of the district are under forests. The copious rainfall result in having evergreen decidious tropical forests in the high ranges. The important types of trees found in the forests are Rose wood, Teak, Irul, Venga, Anjili, Karangely, Maruthu, Pyne, Nangu, Redeader, White cader etc. Besides, this region has also cardamom, tea, coffee, and rubber teak, eucaliptus and sugarcane plantations.

Soils

41. The soils of this district are classified into laterite, forest and hilly soils. The laterite soil occurs in the western sectors of Thodupuzha, Peermade and Devicolam taluks. The soil is porus and has poor retentive capacity and does not have vesicular structure peculiar to tree laterites and cannot be used for building stones. This soil is more fertile than poor laterite soil. The forest and hilly soils occur in Udumbanchola taluk and eastern sector of Devicolam, Peermade and Thodupuzha taluks. This soil is characterised by a surface layer of organic matter from forest growth. It is rich in nitrogen but extremely poor in bases due to heavy leaching. The phosphate content is very low. When the forests are cleared this soil gradually undergo laterisation. This is strongly acidic in reaction. The forest soil is suitable for plantation crops like cardamom, tea, rubber etc.

Geology and Economic Minerals

42. It is reported by some local experts that there are some deposits of iron ore, graphite, china clay, bauxite mica, precious stones etc. The Geological Survey of India has reported that there are some graphite deposits in Thodupuzha taluk. Granite deposits are found throughout the district.

Agriculture and land use

43. A major portion of this district is unsuitable for cultivation because of its undulating topography and non-availability or irrigation facilities. The total croped area of the district is 160,611 hectares in

1978-79. The important crops of this district are cardamom, tea, coffee, rubber, coconut, pepper, tapioca, paddy, potato, orange, etc. The cardamom, the queen of spices is cultivated mainly in Udumbanchola taluk followed by Devicolam and Peermade taluks. More than 80 per cent of the total crop area under cardamom of the state is in this district. The second important crop is tea which has about 200 estates extending to an area of about 24,082 hectares. Devicolam and Peermade together account majority of tea plantations. Rubber is cultivated mostly in Thodupuzha taluk followed by Peermade taluk. Coconut and pepper are other important crops which are cultivated in all the taluks. The other crops cultivated in this districts are paddy, tapioca, coffee, banana, arecanut, ginger, turmeric, cocoa, lemongrass, etc. The land-use pattern viz. forest, irrigated cultivable land, unirrigated cultivable land, culturable waste and area not available for cultivation based on village directory is discussed later.

Irrigation

44. The main source of water for irrigation is rainfall and the tail waters of the Hydro-electric projects. More than 23,000 hectares of land are irrigated. The waters from the hydro-electric projects are mainly used in the plains of the neighbouring districts. The irrigation in the district is mostly confined to the innumerable rivelets streams and natural ponds. Lift irrigation is also used for agricultural purposes in certain areas.

Tenancy

45. The land tenures of the district prior to the passing of Kerala Land Reforms Act, 1963 were jenmom, pandaravaka, verumpattam, pandaravaka kanom, service inams, varam, kuzhikanam, kudiyirippu, Kudikidappu, etc. But with the enactment of the Kerala Land Reforms Act, 1963 which came into effect from early 1970 these land tenures have lost their relevance. The Land Reforms Act of 1963 repealed the Kerala Agrairan Relations Act, 1960, the Malabar Tenancy Act, 1929, the Cochin Verumpattamdars Act VIII of 1118 (ME), the Madras Cultivating Tenants (Payment of Fair Rent) Act, 1956 and the Tavancore-Cochin Prevention of Eviction of Kudikidappukars Act, 1955, and enacted a single statute governing the relationship between landlord and tenant throughout the state. This Act amended subsequently caused to abolish the Jenmi-kudiyan system from the state and helped the tenants to become owners of lands. Kudikidappukars got the right of purchasing the houses where they were living along with 10 cents of land around it, paying the amount fixed by Government. A ceiling was fixed for the extent of land to be possessed and the land above ceiling was taken over by the Government and distributed to landless persons. Thus the Land Reforms Act has brought out revolutionary changes in the district.

Animal husbandry

46. The rearing of cattle and agriculture are closely associated and vast grazing lands and cool climate are suitable for cattle rearing. Livestock development programme implemented by the Department of Animal Husbandry and Dairy Development Department have made remarkable in roads into the increase of livestock. The Indo-Swiss project located at Mattupetty near Munnar and one at Kolahalemadu near Peermade have resulted in having improved varieties of cattle. Veterinary hospitals, dispensaries and sub-centres are functioning all over the district. According to the 1977 livestock census 5·89 per cent of the total livestock population of the state are in the district.

Fisheries

47. Since the district is located far away from the coastal line there is no scope for marine fishing. The fishing confined to rivers, ponds, reservoirs, etc.

Electricity and Power

48. Idukki is the district having the largest hydro-electric power potential. The Periyar river and its tributaries provide the required infrastructure for generating power. More than 50 per cent of the total consumption of power of the state is supplied by the Power projects of this district. The Pallivasal hydro-electric project commissioned in 1939 utilising the waters of Mudirapuzha river, the important tributary of Periyar, is the first power station of the State.

49. The Sengulam hydro-electric project is situated about 9 km. down stream of Pallivasal project in the Mudirapuzha river. 21·25 mw power is generated from this project. The Neriamangalam and Panniyar hydro-electric project are the other projects. However, by the commissioning of the Idukki hydro-electric project the power position of the state was considerably improved.

50. The Idukki Arch Dam is constructed across Periyar river in a narrow gorge between two granite hills, is the second highest in the country. The water spread of the Idukki reservoir is about 60 sq. km. and a height of 701 m. above mean sea level. The generators are located at Moolamattam, Idamalayar project across Idamalayar river, Lower Periyar hydro-electric project in the low reaches of Periyar just below Neriamangalam power station are the other projects under execution. According to the available information all the villages are electrified.

Industry

51. This hilly district is industrially backward due to the lack of transportation facilities. Tourism is treated as an industry of this region which causes the exploitation of the scenic beauty of the district. Raw-materials like rubber, forest products, spices etc. are in abundance here. But the infrastructural facilities are not available and hence there is no basic industries in this district. Tea industry is the main industry functioning in the district and most of the tea factories are located in the high ranges. Some minor industries are functioning only at Thodupuzha. The traditional industries of the state like coir industry and cashew industry are almost absent in this district. Having large forest tract bee keeping is popular in the hilly Panchayat of Udumbanchola taluk, Marayoor area of Devicolam taluk and the Game Sanctuary area of Peermade taluk. Small establishments on handicrafts, Handloom, Khadi and village industries are functioning in this district. The wood-based industries and manufacture of agricultural implements and processing of food articles are the other types of industries found in this region.

Transport

52. The district is industrially backward as large tract is covered under forests. There is the lack of transportation facilities also.

The major roads of this district are

1. Alwaye—Munnar road (via Neriamangalam and Adimali)
2. Kottayam—Kumily road (via Mundakkayam, Peruvanthanam, Kullikkanam and Peermade)
3. Munnar—Kumily road (via Devicolam, Udumbanchola, Nedumkandam, Puliyanmala and Vandanmettu)
4. Thodupuzha—Kattappana road (via Moolamattam, Kulamavu, Painavu and Idukki)
5. Adimali—Idukki road(via Kallarkutty, Panamkutty, Chelachuvadu and Cheruthoni)
6. Neriamangalam—Panamkutty road
7. Kattappana—Kuttikkanam road (via Elappara)
8. Munnar—Marayoor road (via Thalayar estate which leads to Udumelpet)
9. Munnar—Top station road (via Mattupetty which leads to Kodaikanal)
10. Pooppara—Bodimettu road which leads to Bodinaikannur
11. Kumily—Madurai road
12. Kothamangalam—Edamalayar road (via Bhoothathankettu)

53. This district has a net-work of minor roads connecting centres to centres most of which are not motorable in all seasons.

54. There are a number of village roads. Some of them are constructed by the Kerala Electricity Board connecting dams and power station of the hydro-electric projects. K.S.E.B. constructed main roads to Idukki from Moolamattam, Neriamangalam, Puliyanmala etc. in connection with the Idukki Hydro-electric project. There are no roads connecting the taluk headquarters. This district has neither rail nor air traffic facility.

PLACES OF IMPORTANCE

Chithirapuram (Devicolam taluk)

55. Chithirapuram (Pallivasal village) is named after His Highness Sri Chithirathirunal Balaramavarma Maharaja of Travancore who visited this place on 1st March 1935. Situated about 12 kms. west of Munnar and 4 km. from the power house at Pallivasal at a height of 3,800 ft. above mean sea level. Chithirapuram is the seat of Government offices and quarters of the staff working in the Pallivasal hydro-electric project. There are 2 Government High Schools, a Government hospital, a Post and Telegraph office, 2 public call offices located in the place. Kunji Thanni Siva Temple is the major temple in the Kara. Other religious institutions are St. George church, St. Sebastian church and Juma-at-mosque.

Devicolam (Devicolam taluk)

56. Devicolam (in Kannan Devan Hills village) the taluk headquarters is one of the oldest and finest hill station in Kerala and is located about 15 km south-east of Munnar. Devicolam is named after a small lake situated 5 km. from Munnar which is believed to have been used by Sita Devi, the consort of Lord Sree Rama. Devicolam, on the summit of high ranges, is the headquarters of Devicolam taluk. The important institutions located here are a Government high school, a Government hospital and a family welfare centre. The important place of worship is the Sastha Temple which is under the control of the Travancore Devaswom Board.

Munnar

57. Situated 115 km. east of Alwaye at an elevation of 1524 m. above the mean sea level, Munnar is at the confluence of three rivers viz. Kanthala Aar, Kanni Aar, Nallathanni Aar. It is a health resort especially in the summer season. Surrounded by the majestic evergreen hills and little rivelets tumbling down their sides this hill station is an enchanting scenary to everyone. Tea estates are seen everywhere in and

around Munnar. It is the centre of tea industry and also the headquarters of the Kannan Devan Hill Produce Company (now owned by Tata Tea Company). The Indo-Swiss project for the development of livestock is located at Mattupetty. Further up as the Top station which is connected by a rope way to Bodi-Naikannur railway station in Tamil Nadu. There are 2 high schools, 4 L.P. Schools, 3 allopathic hospitals, an ayurvedic dispensary and a veterinary hospital, 5 banks, 2 theatres, a telephone exchange and a post and telegraph office besides a temple dedicated to Lord Subramania and 2 churches and a mosque. The Eravikulam nationalpark famous for its Nilgiri Tahr is located in Raja malai and on the slopes of the Anamudi peak. It is an important tourist centre.

Pallivasal (Devicolam taluk)

58. Situated 29 km. from Munnar, Pallivasal rose to prominance in 1940 by the commissioning of the hydro-electric project utilising the waters of Mudirapuzha river, a tributary of Periyar. Apart from the power project and its offices there are 2 L.P. schools, 2 post offices and a church here.

Kumily (Peermade taluk)

59. Situated about 110 km. east of Kottayam—Kumily (in Periyar village) is an important place. It is connected with Munnar, idukki, Madurai and Thekkady by good motorable road. Kumily is believed to be the capital of Chera Kings of the Sangam age known as Kuzhumur. In and around Kumily there are hill tribes, the main occupation being hunting in the nearby forests. The important institutions here are a high school, a middle school, a primary school, a government hospital and dispensaries, a veterinary hospital, a post office, a telegraph office, 2 banks and a theatre. The important places of worship are Ammancoil dedicated to Bhagavathi, a church and a mosque. The famous old Mangala Devi Temple built in the Pandyan style of architecture is located on the north-west of Kumily within the Kerala boarder. Pilgrims especially from Tamil Nadu, visit the temple on festival days. It is a pilgrim centre.

Marayur (Devicolam taluk)

60. Situated 42 km. north-east of Munnar, Marayur is an important place on the Munnar—Udumelpet road. There is a megalethic burial sites consisting of dolmens and cists. Among the institutions, a government high school, a U.P.S., 3 L.P.S., a government dispensary, a veterinary hospital, a post office, a theatre, a bank, 8 temples and 3 churches are important. The Thenkassinathan coil dedicated to Lord Siva is famous.

Peermade (Peermade taluk)

61. Situated 79 km. east of Kottayam and 65 km. south of Painavu, Peermade names after the Muslim Saint Peer-Mohammed is an important health resort. The tomb of Peer Mohammed is situated at Kuttikkanam about 6 km. from Peermade. It is also the headquarters of the taluk and noted for its pleasant climate. There are number of tea estates in and around Peermade. The important institutions in this village include 3 high schools, 3 L.P.S. a government hospital, a veterinary hospital, telephone exchange, post and telegraph office, banks, temples, churches and mosque.

Sabarimala (Peermade taluk)

62. Situated in the southern part of Mlappara village of Peermade taluk and amidst dense forests having different species, wild animals. Sabarimala is the holiest Hindu Pilgrim Centre. The presiding deity is Lord Ayyappa (known as Sastha in the puranas) Ayyappa is believed to be the son of Lord Vishnu and Lord Siva and thereby a symbol of unity between Vaishnavites and Saivaites. The original temple was consecrated by Lord Parasurama. Pilgrims have to creak through dense forests. The traditional route is from Erumeli which is about 40 km. The other routes are from Vandiperiyar, Uppupara, and Chalakkayam via Plappally. These routes are well known for its scenic beauty and mythological importance. The temple is situated in the hill consecrated by the holy life of Sabari who was met by Lord Sree Rama during his way to Lanka. According to tradition, a pilgrim desirous to worship Lord Ayyappa has to undertake 41 days penance consisting of strict celibacy morning and evening ablutions, growing of beard and daily prayers. However, now a days the rigours are being relaxed by some of the pilgrims. Mandalapooja, in the months of Vrichikam-Dhanu (November-December) and Makaravilakku (middle of January) synchronising with the day of *Sankramam* are the important festivals of Sabarimala. A distinctive feature of this pilgrimage is the absence of any feeling of castes and classes and presence of gesture of unity. Various facilities are provided for the pilgrim by the Government, Devaswom Board and other voluntary organisations.

Thekkadi (Peermade taluk)

63. Thekkadi, the headquarters of the Periyar Wild Life Sanctuary is located 115 km., east of Kottayam at an altitude of over 1,000 metres above the mean sea level. The Periyar lake (area: 67 sq. km. length: 51 km., average depth: 45 cm.) is formed by the construction of a dam across Periyar river. The scenary of the lake and its surroundings with various kinds of plants make

136/509—10

the place more beautiful. Many species of flora and fauna are seen here. The important animals are bisons, tigers etc. This wild life sanctuary with the enchanting scenary and pleasant climate attracts tourists from far and wide. The excellant boating facilities for seeing the wild animals in their natural habitant are worth mentioning. There are good hotels run by Kerala Tourism Development Corporation. Inside the lake there are some picnic spots like Edappalayam, Manakudi, Thannikudi etc. At Edapalayam surrounded by the enchanting scenary there is a tourist bungalow and a rest house having lake on one side and trenches on other side. Nearby is a watch tower to see the wild animals. At Thannikkudi and Manakudi far inside the lake there are small bungalows surrounded by trenches. Here also wild animals can be seen. Sabarimala temple is also located in this wild life sanctuary.

Thodupuzha (Thodupuzha taluk)

64. The Thodupuzha, the headquarters of the taluk is situated in the banks of Thodupuzha river. This is a place of historical importance. Karikkode near Thodupuzha was the headquarters of Vadakkumkur Rajas where there is the remains of a Fort and a Devi temple constructed by the Vadakkumkur Raja. The famous Annamalai Temple dedicated to Lord Siva constructed in the Chola style of architecture is also located here at Karikkode. There are other important temples dedicated to Sree Krishna, Siva, Devi and Sastha besides several churches and mosques. The Ninnar mosque near Karikkode is believed to have been constructed by the Vadakkumkur Raja for his soldiers. There are 6 other mosques in this town. Thodupuzha is an important trading centre of hill products like rubber, coffee, cardamom, pepper, ginger etc. Most of the government offices are located in the town. One arts and science college, 6 high schools, 3 upper primary schools, 5 lower primary schools, one basic training school, one polytechnic are the important educational institutions located here. One government hospital, 4 private hospitals one family planning centre, and one ayurvedic hospital are the important medical institutions in the town. Veterinary hospital and a cattle improvement assistance office are also located here. Besides the above institutions, there are 9 post offices, 5 P&T offices, 6 public call offices, 14 banks, and 3 cinema theatres located in the town.

Vandiperiyar

65. Situated 18 km. east of Peermade Vandiperiyar lies on the Kottayam—Kumily road. This place came into prominance as a result of the execution of Sabarigiri hydro-electric project. Vandiperiyar is nearer to the Pamba Dam site. This area is full of tea plantations. It is an important commercial centre in the high ranges. The institutions located here are a government upper primary school, a Government hospital. 3 banks and a theatre. One of the routes to the holy Sabarimala temple is through Vandiperiyar and Mount Estate.

ANALYSIS OF DATA

District and Taluk-wise Census Data

(i) AREA:

66. Idukki the largest district of the State has an area of 5,061 sq. km. which constitute 13 per cent of the total area of the State. Among taluks Devicolam has the largest area (1,774·2 sq. km.) followed by Peermade (1307·8) and Udumbanchola (1071·4). The smallest taluk is Thodupuzha the area being 973·3 sq. km.

TABLE 2

POPULATION, NUMBER OF VILLAGES AND TOWNS, 1981

District/Taluk	Total Rural Urban	Area in sq. km.	Population			Number of villages		Number of towns
			Persons	Males	Females	Total	Inhabited	
1	2	3	4	5	6	7	8	9
Idukki	T	5,061·0	971,636	494,999	476,637	42	42	2
	R	4,993·5	927,007	472,417	454,590	42	42	..
	U	67·5	44,629	22,582	22,047	..	..	2
Devicolam	T	1,774·2	179,327	92,428	86,899	9	9	..
	R	1,774·2	179,327	92,428	86,899	9	9	..
	U	..	..	..	..	—	..	..
Udumbanchola	T	1,071·4	353,352	180,854	172,498	12	12	..
	R	1,067·5	351,298	179,812	171,486	12	12	..
	U	3·9	2,054	1,042	1,012	..	..	..
Thodupuzha	T	973·3	264,368	133,473	130,895	15	15	2*
	R	909·7	221,793	111,933	109,860	15	15	..
	U	63·6	42,575	21,540	21,035	..	..	2
Peermade	T	1,307·8	174,589	88,244	86,345	6	6	..
	R	1,307·8	174,589	88,244	86,345	6	6	..
	U	..	..	..	..	—	..	—

*A small portion of Idukki township falls in Udumbanchola taluk.

(ii) Population:

67. Next to Wayanad, Idukki is the lowest populous district with 971,636 persons of which 494,999 are males and 476,637 are females. 3·82 per cent of the total population of the state live in this district. Udumbanchola is the most populous taluk in the district (3·53 lakhs) which works out to 36 per cent of the total population of the district. Thodupuzha taluk holds the next position with 27 per cent. The proportion of population live in Devicolam and Peermade taluks are 18·46 per cent and 17·97 per cent respectively.

68. The urban population of the district is only 44,629 which constitute 4·6 per cent of the total population of the district and 0·94 per cent of the total urban population of the state. There are no urban areas in Devicolam and Peermade taluks. Thodupuzha (M) and Idukki town ship are the two towns of the district. The Idukki township lies in Thodupuzha and Udumbanchola taluks.

(iii) Sex Ratio:

69. Unlike the state pattern males outnumber females in the district as well as in all the taluks. The sex ratio in the district is 963 females per 1,000 males. The sex ratio is highest in Thodupuzha taluk (981) followed by Peermade (978) and lowest in Devicolam taluk (940). The rural sex ratio of the district is 962 as against the urban sex ratio of 976.

(iv) Density

70. The density of population of Idukki district was only 9 persons per sq. km. in 1901. In the next decade it was doubled. From 1921 to 1951 density increased at a lower rate. However the decade 1941–51 evinced a sharp rise reaching to 66 in 1951. Thereafter the increase was reaching to 192 persons per sq. km. in 1981. The rural and urban density of population are 186 and 662 persons per sq. km. respectively. Coming to the taluks Udumbanchola stands foremost with a density of 330 followed by Thodupuzha (272). Devicolam taluk has the lowest density of 101 persons per sq. km. The urban density of Thodupuzha taluk is 670.

TABLE 3

DECADAL CHANGE IN DISTRIBUTION OF POPULATION

District/Taluk	P M F	Population 1971 Total	Rural	Urban	Population 1981 Total	Rural	Urban	Percentage decadal (1971–81) variation Total	Rural	Urban
1	2	3	4	5	6	7	8	9	10	11
Idukki	**P**	**765,608**	**740,346**	**25,262**	**971,636**	**927,007**	**44,629**	+26·91	+25·21	+64·79
	M	**395,297**	**381,986**	**13,311**	**494,999**	**472,417**	**22,582**	+25·22	+23·67	+69·65
	F	**370,311**	**358,360**	**11,951**	**476,637**	**454,590**	**22,047**	+28·71	+26·85	+84·48
1. Devicolam	P	134,350	129,968	4,382	179,327	179,327	..	+33·48	*	*
	M	69,581	67,110	2,471	92,428	92,428	..	+32·84	*	*
	F	64,769	62,858	1,911	86,899	86,899	..	+34·17	..	–
2. Udumbanchola	P	264,913	264,913	..	353,352	351,298	2,054	+33·38	@	@
	M	137,488	137.488	..	180,854	179,812	1,042	+31·54	..	–
	F	127,425	127,425	..	172,498	171,486	1,012	+35·37	...	–
3. Thodupuzha	P	219,504	198,624	20,880	264,368	221,793	42,575	+20·44	+11·66	+103·90
	M	113,514	102,674	10,840	133,473	111,933	21,540	+17·58	+ 9·02	+98·71
	F	105,990	95,950	10,040	130,895	109,860	21,035	+23·50	+14·50	+109·51
4. peermade	P	146,841	146,841	..	174,589	174,589	..	+18·90	+18·90	–
	M	74,714	74,714	..	88,244	88,244	..	+18·11	+18·11	–
	F	72,127	72,127	..	86,345	86,345	..	+19·71	+19·71	–

*Town declassified in 1981

@New towns in 1981

(v) Growth of population:

71. During 1901 the district had a population of about 47,000 and it increased by 20 times in the last decade. A fluctuating trend is seen in the growth rate of population. Since 1901 with the growth rates for 1901–11 as 108·88 per cent, 1911–21 as 9·23 per cent, 1921–31 as 72·59, 1931–41 as 30·17, 1941–51 as 35·67, 1951–61 as 74·98 and 1961–71 as 31·75. In the present, decade the growth rate is 26·91 per cent. Among taluks the growth of population is highest in Devicolam taluk (33·48 per cent.). Thodupuzha and Peermade taluks have growth rates less than that of the district the lowest being in Peermade taluk with (18·90 per cent). In rural and urban areas of the district female growth rate is higher than that of males.

72. Since there was no urban population in Udumbanchola taluk during 1971 the urban growth rate for that taluk is not given in the above table.

TABLE 4

LITERATES, WORKERS, NON-WORKERS, SCHEDULED CASTE/TRIBE POPULATION

District/Taluk	Total Rural Urban	Total population			Percentage of S.C. population to total population	Percentage of S.T. population to total population	Percentage of Literates to total population		
		Persons	Males	Females			P	M	F
1	2	3	4	5	6	7	8	9	10
Idukki	**T**	**971,636**	**494,999**	**476,637**	**13·71**	**3·98**	**67·44**	**72·15**	**62·55**
	R	**927,007**	**472,417**	**454,590**	**14·10**	**4·13**	**67·07**	**71·84**	**62·12**
	U	**44,629**	**22,582**	**22,047**	**5·57**	**1·01**	**75·05**	**78·54**	**71·46**
1. Devicolam	T	179,327	92,428	86,899	28·18	6·44	57·42	64·97	49·38
	R	179,327	92,428	86,899	28·18	6·44	57·42	64·97	49·38
	U	..	..	..	..	..	..	..	..
2. Udumbanchola	T	353,352	180,854	172,498	6·46	1·53	68·76	72·54	64·79
	R	351,298	179,812	171,486	6·46	1·54	68·73	72·52	64·76
	U	2,054	1,042	1,012	7·25	-	73·52	76·01	70·95
3. Thodupuzha	T	264,368	133,473	130,895	5·27	7·09	75·13	77·93	72·28
	R	221,793	111,933	109,860	5·22	8·25	75·14	77·79	72·43
	U	42,575	21,540	21,035	5·49	1·05	75·12	78·67	71·49
4. Peermade	T	174,589	88,244	86,345	26·28	1·72	63·42	70·12	56·57
	R	174,589	88,244	86,345	26·28	1·72	63·42	70·12	56·57
	U	..	..	..	..	..	..	..	..

District/Taluk		Percentage of Main workers to total population			Percentage of Marginal workers to total population			Percentage of Total workers to toal population			Percentage of Non-workers to total population		
		P	M	F	P	M	F	P	M	F	P	M	F
		11	12	13	14	15	16	17	18	19	20	21	22
Idukki	**T**	**34·62**	**48·58**	**20·12**	**3·15**	**2·93**	**3·37**	**37·77**	**51·51**	**23·49**	**62·23**	**48·49**	**76·51**
	R	**34·86**	**48·65**	**20·54**	**3·24**	**2·99**	**3·49**	**38·10**	**51·64**	**24·03**	**61·90**	**48·36**	**75·97**
	U	**29·45**	**47·05**	**11·43**	**1·33**	**1·70**	**0·94**	**30·78**	**48·75**	**12·37**	**69·22**	**51·25**	**87·63**
1. Devicolam	T	40·07	49·94	29·58	3·03	2·84	3·24	43·10	52·78	32·82	56·90	47·22	67·18
	R	40·07	49·94	29·58	3·03	2·84	3·24	43·10	52·78	32·82	56·90	47·22	67·18
	U	..	..	..	..	..	..	..	..	..	..	..	..
2. Udumbanchola	T	34·33	50·12	17·78	3·11	2·65	3·59	37·44	52·77	21·37	62·56	47 23	78·63
	R	34·35	50·13	17·81	3·13	2·66	3·61	37·48	52·79	21·42	62·52	47·21	78·58
	U	30·96	49·14	12·25	..	..	..	30·96	49·14	12·25	69·04	50·86	87·75
3. Thodupazha	T	30·03	47·74	11·97	2·89	2·56	3·23	32·92	50·30	15·20	67·08	49·70	84·80
	R	30·16	47·90	12·09	3·17	2·70	3·65	33·33	50·60	15·74	66·67	49·40	84·26
	U	29·38	46·94	11·39	1·89	1·79	0·99	30·77	48·73	12·38	69·23	51·27	87·62
4. Peermade	T	36·55	45·27	27·64	3·74	4·18	3·29	40·29	49·45	30·93	59·71	50·55	69·07
	R	36·55	45·27	27·64	3·74	4·18	3·29	40·29	49·45	30·93	59·71	50·55	69·07
	U	..	..	..	..	..	..	..	..	..	..	..	..

(vi) Literacy

73. There are 655,268 literates in the district of which 357,128 are males and 298,140 are females. The rate of literacy in 1951 was only 44·05 per cent but it showed considerable increase to 56·42 per cent in 1971 and 67·44 per cent in 1981. The literacy rate of rural areas is 67·07 per cent as against 75·05 per cent for urban areas. Male literacy rate is 72·15 per cent as compared to 62·55 per cent for females. Coming to taluks literacy rates is higher in Thodupuzha taluk for total (75·13) for rural (75·14) for urban (75·12) for males (77·93) and for females (72·28). Male literacy rate is more than 70 per cent in all taluks except Devicolam. Female literacy exceeds 70 per cent only in Thodupuzha taluk and lowest in Devicolam (49·38) taluk.

(vii) Scheduled Castes

74. As per the 1981 census thereare 133,177 scheduled castes in the district of which 130,690 live in rural areas and 2,487 in urban areas. 13·71 per cent of the total population of the district are scheduled castes. This works out to 5·2 per cent of the Scheduled castes of the state. Devicolam and Peermade taluks have the largest percentages of scheduled caste population with 28·18 per cent and 26·28 per cent respectively.

(viii) Scheduled Tribes

75. In the district there are 38,712 scheduled tribes. Of this 449 persons live in urban areas. The proportion of scheduled tribe population to the total population of the district is 3·98 per cent which is 14·8 per cent of the total scheduled tribe population of the

state. 48 per cent of the scheduled tribe population of the district are in Thodupuzha taluk. Peermade taluk has only 2,998 scheduled tribes in 1981, though its taluk-wise proportion is slightly higher than Udumbanchola taluk.

(ix) WORKERS AND NON-WORKERS

(a) Main workers

76. As per the 1981 census there are main workers in this district possessing the highest rate among the districts with 34·62 per cent which is 8 point higher than that of the state average (26·68 per cent). The male and female work participation rates for 1981 are 48·58 per cent and 20·12 per cent respectively. The work participation rate is higher in rural areas than in urban areas. Among the taluks Devicolam taluk has the largest work participation rate (40·07 per cent). The male rates ranges from 45·27 per cent in Peermade taluk and 50·12 per cent in Udumbanchola taluk. The work participation rates of female is higher in Devicolam taluk (29·58) and lowest in Thodupuzha taluk (11·97). There is no considerable disparity in the male work participation rates in the rural and urban areas, though the female work participation rate shows a higher rate in rural areas by 9 points.

(b) Marginal workers

77. Marginal workers constitute 3·15 per cent of the total population of the district which is almost comparable to the state average of 3·85 per cent. The percentage of marginal workers is higher in rural areas (3·23) compared to urban areas (1·33). In the whole district as well as in rural areas female marginal workers are higher as against in urban areas. Largest proportion of marginal workers is in Peermade taluk (3·74 per cent.)

(c) Non-workers

78. Of the total population 62·23 per cent are non-workers. The percentage of non-workers in the urban areas (69·22) is lightly higher as compared to that of rural areas (61·90). There is an appreciable difference between the percentage of male and female non-workers, the percentage being 48·49 and 76·51 respectively. Among the taluks the proportion of non-workers are higher in Thodupuzha taluk (67·08) and lower in Devicolam taluk (56·90).

Village-wise census data

(i) POPULATION:

79. There are 42 villages in the district. 35 whole villages and 7 part villages lie in rural areas of the district. Unlike other districts this district has only 2 villages having the population of less than 2000.

TABLE 5

DISTRIBUTION OF VILLAGES BY POPULATION RANGES

Range of population	Number of villages in each range	Percentage of villages in each range
1	2	3
Total	**42**	**100·00**
Less than 200	..	..
200–499	1	2·38
500–1999	1	2·38
2000–4999	4	9·52
5000–9999	5	11·91
10000–14999	8	19·05
15000–19999	7	16·66
20000–24999	1	2·38
25000–29999	5	11·91
30000–34999	3	7·14
35000–39999	1	2·38
40000+	6	14·29

80. About three-fourth of the villages in the district have a population of more than 10,000. The most populous village is Kalkoonthal of Udumbanchola with a population of 85,626. The other 5 villages which have a population of more than 40,000 are Mannamkandam (43,704) and Kannandevan hills (78,833) of Devicolam taluk, Konnathady (52,358) and Pampadumpara (47,502) of Udumbanchola taluk and Periyar village (46,707) of Peermade taluk. The least populous village is Thodupuzha with a population of 417 as its major portion lie in the Thodupuzha Municipal town.

(ii) DENSITY

81. All the villages of this district are not thickly populated. There are only 8 villages which have a density of over 500. Kodikulam village of Thodupuzha taluk has the highest density of 765 persons per sq. km. The other villages having a density of more than 500 are Manakkad (598), Kumaramangalam (586), Karumannoor (535), Karikkode (544) Karimkunnam (505) Udumbannoor (622) and Velliyamattom (552) of Thodupuzha taluk. In Mlappara village of Peermade taluk there are only 6 persons in a sq. km. as its major portion is covered by the Periyar Game Sanctuary. The other two villages which are having a density of less than 50 persons per sq. km. are Keezhanthoor (45) and Kottakomboor (36) villages of Devicolam taluk.

TABLE 6

DISTRIBUTION OF VILLAGES BY DENSITY

Range of density (per sq. km.)	Total number of villages in each density range	Percentage of villages in each density range
1	2	3
Total	**42**	**100·00**
–10	1	2·38
11–20	..	..
21–50	2	4·76
51–100	4	9·52
101–200	6	14·29
201–300	6	14·29
301–500	15	35·71
501+	8	19·05

(iii) Scheduled Castes and Scheduled Tribes

82. All the villages have scheduled caste population. About 50 per cent of the total population of Kannandevan hills village of Devicolam taluk are scheduled castes. The other villages having scheduled castes of 20 per cent or more of the total population are Pallivasal (20·95) Marayoor (26·10) and Kanthalloor (22·64) of Devicolam taluk, Chinnakanal (36·46) of Udumbanchola taluk, Pasuppara (21·44), Elappara (33·14), Peermade (37·47), Periyar (26·61) and Mlappara (23·34) villages of Peermade taluk.

TABLE 7

PROPORTION OF SCHEDULED CASTE POPULATION TO TOTAL POPULATION IN THE VILLAGES

Percentage range of scheduled caste population to total population	Number of villages in each range	Percentage of villages in each range
1	2	3
Total	**42**	**100·00**
Nil	..	..
Less than 6	18	42·86
6–10	11	26.19
11–15	1	2·38
16–20	3	7·14
21–30	5	11·91
31 and above	4	9·52

83. Scheduled tribes live in all villages except Thodupuzha (part) village. Among the villages the proportion of scheduled tribes is highest in Kottakomboor village of Devicolam taluk with 37·73 per cent followed by Vattavada village (32·11) of the same taluk. More than onefourth of the total population are scheduled tribes in Keezhanthoor village (29·72) of Devicolam taluk and Velliyamattom village (27·88 per cent) of Thodupuzha taluk. The other villages which are having scheduled tribe of more than 10 per cent of the total population are Mannamkandam (10·90 per cent), Kanthalloor (12·30 per cent) of Devicolam taluk, Udumbanoor (10·88 per cent), Kudayathur (16·96 per cent), Arakkulam (18·96 per cent) and Idukki (14·36 per cent) villages of Thodupuzha taluk and Mlappara village (13·92 per cent) of Peermade taluk. More than 66 per cent of the villages have scheduled tribes of less than 6 per cent of the total population.

TABLE 8

PROPORTION OF SCHEDULED TRIBE POPULATION TO TOTAL POPULATION IN THE VILLAGE

Percentage range of scheduled tribe population to total population	No. of villages in each range	Percentage of villages in each range
1	2	3
Total	**42**	**100·00**
Nil	1	2·38
Less than 6	28	66·67
6–15	6	14·29
16–25	3	7·14
26–35	3	7·14
36–50	1	2·38
51 and above	..	..

84. Out of 133,177 scheduled castes and 38,712 scheduled tribes in the district, only 2,487 scheduled castes and 449 scheduled tribes live in towns. In Idukki township there are 799 scheduled castes and 338 scheduled tribes while in Thodupuzha municipality there are 1,688 scheduled castes and 111 scheduled tribes.

TABLE 9

PROPORTION OF SCHEDULED CASTES/ SCHEDULED TRIBES POPULATION IN TOWNS

Town	Total population	Total SC population	Total ST population	Percentage of SC population to total population	Percentage of ST population to total population
1	2	3	4	5	6
All towns	**44,629**	**2,487**	**449**	**5·57**	**1·01**
Idukki Township	8,886	799	338	8·99	3·80
Thodupuzha (M)	35,743	1,688	111	4·72	0·31

(iv) Literacy

85. The rural literacy rate is 67·07 per cent. 31 villages having a population of more than 10,000 record an average literacy rate of 67·43 per cent. Literacy rate is highest in Manakkad village (81·06) followed by Thodupuzha (part) (80·58) all in Thodupuzha taluk. The lowest literacy is registered in Kottakomboor village of Devicolam taluk (7·47)

TABLE 10

LITERACY RATES BY POPULATION RANGES OF VILLAGES

Range of population	No. of villages in each range	General literacy rate
1	2	3
Total	**42**	**67·07**
—200	..	..
200—499	1	80·58
500—1999	1	7·45
2000—4999	4	47·16
5000—9999	3	67·40
10,000+	31	67·43

Analysis of Village Directory data

86. The anlysis of amenities available in the village Directory is based on the data supplied by the village officials as on 1st October, 1979. The statement are presented for each taluk showing the number of educational and medical institutions and other amenities available in each village. A taluk-wise abstract showing the number of each amenities in each taluk is also presented in this volume.

TABLE 11

DISTRIBUTION OF VILLAGES ACCORDING TO THE AVAILABILITY OF DIFFERENT AMENITIES

District/taluk	No. of inhabited villages	Number (with percentage) of villages having one or more of the following amenities: Educational	Medical	Drinking water	Post and telegraph	Market	Communi-cation	Approach by pucca road	Power supply
1	2	3	4	5	6	7	8	9	10
Idukki	**42**	**38 (90·48)**	**37 (88·10)**	**42 (100·00)**	**39 (92·86)**	**21 (50·00)**	**42 (100·00)**	**40 (95·24)**	**42 (100·00)**
1. Devicolam	9	8 (88·89)	7 (77·78)	9 (100·00)	8 (88·89)	3 (33·33)	9 (100·00)	8 (88·89)	9 (100·00)
2. Udumbanchola	12	11 (91·67)	11 (91·67)	12 (100·00)	11 (91·67)	5 (41·67)	12 (100·00)	12 (100·00)	12 (100·00)
3. Thodupuzha	15	14 (93·33)	14 (93·33)	15 (100·00)	14 (93·33)	9 (60·00)	15 (100·00)	14 (93·33)	15 (100·00)
4. Peermade	6	5 (83·33)	5 (83·33)	6 (100·00)	6 (100·00)	4 (66·67)	6 (100·00)	6 (100·00)	6 (100·00)

87. All the 42 villages have the facilities of drinking water, communications and power supply. Chathurangapara village of Udumbanchola taluk, Thodupuzha (part) of Thodupuzha taluk and Mlappara village of Peermade taluk are yet to be developed in respect of all facilities. Keezhanthoor village of Devicolam taluk has no medical facilities. Only half of the villages are having markets. The number of villages having market is low in Devicolam taluk (3 villages) and Udumbanchola taluk (5 villages). In other taluks more than 60 per cent of the villages have markets. There is no pucca road in Kottakomboor village of Devicolam taluk.

88. The proportion of rural population served by different amenities are furnished in the following table.

TABLE 12

PROPORTION OF RURAL POPULATION SERVED BY DIFFERENT AMENITIES

District/Taluk	Total population of inhabited villages in the taluk	Proportion of rural population served by the amenity of: Educational	Medical	Drinking water	Post and Telegraph	Market/Hat	Communi-cation	Approach by pucca road	Power supply
1	2	3	4	5	6	7	8	9	10
Iddukki	**927,007**	**99·00**	**98·67**	**100·00**	**99·37**	**71·97**	**100·00**	**99·81**	**100·00**
1. Devicolam	179,327	99·27	97·57	100·00	99·27	31·36	100·00	99·27	100·00
2. Udumbanchola	351,298	98·84	98·84	100·00	98·84	68·40	100·00	100·00	100·00
3. Thodupuzha	221,793	99·81	99·81	100·00	99·81	62·66	100·00	99·81	100·00
4. Peermade	174,589	98·02	98·02	100·00	100·00	81·34	100·00	100·00	100·00

89. All the rural population are served by the amenities of drinking water, communication and power supply. More than 99 per cent of the rural population are having the facility of education, post and telegraph and approach to village by pucca roads, while 98.67 per cent, and 71.97 per cent of the rural population are served by the amenities of medical and markets respectively. In Peermade taluk all the rural population are having the facility of post and telegraph and approach by pucca roads. The proportion of the rural population of this taluk having market is not much lower as compared to other taluks, the lowest being 62·66 per cent in Thodupuzha taluk.

90. The proximity of the amenities which are not available within the village limits are furnished in the following table.

TABLE 13

DISTRIBUTION OF VILLAGES NOT HAVING CERTAIN AMENITIES ARRANGED BY DISTANCE RANGES FROM THE PLACES WHERE THESE ARE AVAILABLE

Village not having the amenity of	Number of villages where the amenity is not available at a distance of: —5 km	5—10 km	10+km	Total (cols. 2—4)
1	2	3	4	5
1. Educational	3	..	1	4
2. Medical	3	1	1	5
3. Post and Telegraph	2	1	..	3
4. Market/hat	3	3	15	21

91. Out of the 4 villages which are not having the educational facilities 3 villages having the facility within 5 km. and one village have it at a distance of

more than 10 km. 3 villages without any post and telegraph office have to track upto 10 km for the facility. Out of 21 villages which are not having markets the people of 15 villages have to seek the amenity after tracking a distance of more than 10 km. The following table presents the distribution of villages according to the distance from the nearest town and the availability of different amenities.

TABLE 14

DISTRIBUTION OF VILLAGES ACCORDING TO THE DISTANCE FROM THE NEAREST TOWN AND AVAILABILITY OF DIFFERENT AMENITIES

Distance range from the nearest town (in km)	No. of inhabited villages in each range	Number (with percentage) of villages having the amenity of							
		Educational	Medical	Drinking water	Post and Telegraph	Market/ Hat	Communication	Approach by pucca road	Power supply
1	2	3	4	5	6	7	8	9	10
Total	**42**	**38 (90·48)**	**37 (88·10)**	**42 (100·00)**	**39 (92·36)**	**21 (50·00)**	**42 (100.00)**	**40 (95·24)**	**42 (100·00)**
0 —5	3	2 (66·67)	2 (66·67)	3 (100·00)	2 (66·67)	1 (33·33)	3 (100·00)	2 (66·67)	3 (100·00)
6 —15	9	9 (100·00)	9 (100·00)	9 (100·00)	9 (100·00)	6 (66·67)	9 (100·00)	9 (100.00)	9 (100·00)
16 —50	20	17 (85·00)	16 (80·00)	20 (100·00)	18 (90·00)	8 (40·00)	20 (100·00)	19 (95·00)	20 (100·00)
51 +	10	10 (100·00)	10 (100·00)	10 (100·00)	10 (100·00)	6 (60·00)	10 (100·00)	10 (100·00)	10 (100·00)
Unspecified	..	...	..	..	..	..	..	..	..

92. Since Idukki District has a vast rural area most of the villages are far away from the town. Only three villages are lying within the distance of 5 km. from the town and 9 villages at a distance range of 6–15 km. 20 out of 42 villages lie within the distance range of 16–50 km, 10 villages lying at a distance of more than 50 km. from the town have almost all the facilities within the village limit.

TABLE 15

DISTRIBUTION OF VILLAGES ACCORDING TO POPULATION RANGE AND AMENITIES AVAILABLE

Population range	No. of inhabited villages in each range	Number (with percentage) of villages having the amenity of							
		Educational	Medical	Drinking water	Post and Telegraph	Market/ Hat	Communication	Approach by pucca road	Power supply
1	2	3	4	5	6	7	8	9	10
Total	**42**	**38 (90·48)**	**37 (88·10)**	**42 (100·00)**	**39 (92·86)**	**21 (50·00)**	**42 (100·00)**	**40 (95·24)**	**42 (100·00)**
Upto 499	1	..	..	1 (100·00)	..	..	1 (100·00)	..	1 (100·00)
500–1,999	1	..	..	1 (100·00)	..	..	1 (100·00)	..	1 (100·00)
2,000–4,999	4	2 (50·00)	1 (25·00)	4 (100·00)	3 (75·00)	..	4 (100·00)	4 (100·00)	4 (100·00)
5,000 +	36	36 (100·00)	36 (100·00)	36 (100·00)	36 (100·00)	21 (58·33)	36 (100·00)	36 (100·00)	36 (100·00)

93. Out of 36 villages having a population of more than 5,000 all the villages are having all the amenities except market in 15 villages. Out of 4 villages within the population range of 2000–4999, 2 villages have educational facilities and only one village have medical facilities. The remaining two villages having the population up to 2,000 are not having any facilities except drinking water, communication and power supply.

Land use

94. The Ministry of Food and Agriculture has recommended the adoption of the following categories under land use in the presentation of data.

1. Forests
2. Not available for cultivation
   (*a*) Land put to non-agricultural use
   (*b*) Barren and un-cultivable lands
3. Other un-cultivated lands excluding fallow lands.
   (*a*) Permanent pastures and other grazing land.
   (*b*) Lands under miscellaneous tree crops and groves not included in the net area sown.
   (*c*) Culturable waste
4. Fallow lands
   (*a*) Fallow lands other than current fallows
   (*b*) Current fallows
5. Net area sown

95. There are 231,606·88 hectares of land fall under forests which works out to 45·78 per cent of the total rural area of the district. Devicolam, Thodupuzha and Peermade taluks have forest area of above 55 per cent. But in Udumbanchola taluk the forest area is very low though major portion of the taluk is covered under cardamom estates. About 75 per cent of Udumbanchola taluk have cultivated land which is larger than the extent in other taluks. There is practically no irrigated lands in the district. The percentage of culturable waste in the district is 7·52. It is higher in Peermade taluk (12·71 per cent) followed by Udumbanchola taluk (11·28 per cent).

TABLE 16

DISTRIBUTION OF LAND USE AREA (PER CENT)

District/Taluk	Forest	Cultivated Land: Irrigated	Cultivated Land: Un-irrigated	Culturable waste.	Area not available for cultivation
1	2	3	4	5	6
Idukki	**45·78**	**1·46**	**38·14**	7·52	**7·10**
1. Devicolam	56·99	2·41	30·35	3·96	6·29
2. Udumbanchola	0·54	0·84	72·91	11·28	14·43
3 Thodupuzha	55·20	2·38	31·73	2·62	8·07
4. Peermade	60·95	0·03	24·78	12·71	1·53

96. Seven per cent of the total rural area of the district is not available for cultivation due to various reasons. In Peermade taluk only 1·53 per cent of land is not available for cultivation while in Udumbanchola taluk it is 14·43 per cent. In Devicolam and Peermade taluks the percentage of area not available for cultivation are 6·29 per cent and 8·07 per cent respectively. Though Idukki is a hilly tract only 16 villages have forest areas within the village boundary i.e. 7 villages in De icolam taluk, one village in Udumbanchola taluk, 5 in Thodupuzha taluk and three in Peermade taluk. In other villages most of the land are cultivable. More than 90 per cent of the area are under thick forest in 3 villages, the maximum forest area being 98·69 per cent in Mlappara village of Peermade taluk, where the Periyar Game sanctuary is located. The other two villages are Marayur (90·37 per cent) and Idukki (93·07 per cent). Villages which are having larger content of forest lands are Mannamkandam (69·22 per cent), Keezhanthoor (51·27 per cent) .Kannan Devan hills (49·39 per cent) of Devicolam taluk and Periyar village (71·74 per cent) of Peermade taluk. The cultivable land is more in Udumbanchola taluk with 85·02 per cent as against the district average of 47 per cent.

TABLE 17

DISTRIBUTION OF VILLAGE ACCORDING TO LAND USE

District/ Taluk	No. of inhabited villages	Total area* in hectares	Percentage of cultivable area to total area	Percentage of irrigated area to total cultivable area
1	2	3	4	5
Idukki	**42**	**505923·61**	**47·12**	**3·10**
1. Devicolam	9	177415·68	36·72	6·57
2. Udumbanchola	12	106755·29	85·02	0·98
3. Thodupuzha	15	90970·64	36·73	6·49
4. Peermade	6	130782·00	37·52	0·08

*The total area is according to village papers and do not agree with the area figures under rural areas derived from the area figures supplied by the Surveyor General, India.

97. 42 per cent of the total land use area is irrigated in Karikkode (part) village of Thodupuzha taluk. The other villages having irrigated area more than 10 per cent of the land use area are Vattavada (12.74 per cent) of Devicolam taluk and Kodikulam (15.71 per cent) of Thodupuzha taluk.

Analysis of Town Directory data

98. The status, growth history, physical aspects and location, municipal finance, various amenities like educational, medical, sewage facilities, electrification, drinking water, etc. and trade, commerce, industry etc., of each town as on 1979 are presented in the 6 Town Directory statements. The following table illustrate the growth, density and sex ratio of urban population in the district compared to state as a whole from 1951 onwards.

TABLE 18

GROWTH, DENSITY AND SEX RATIO OF URBAN POPULATION IN THE DISTRICT IN RELATION TO THE STATE

	Census year	Idukki District	Kerala State
1	2	3	4
1. Total population	1951	331,603	13,549,118
	1961	580,235	16,903,715
	1971	765,608	21,347,375
	1981	971,636	25,453,680
2. Urban population	1951	10.662	18,25,832
	1961	..	25,541,141
	1971	25.262	3,466,449
	1981	44,629	4,771,275
3. Percentage of urban population	1951	3·22	13.48
	1961	..	15·11
	1971	3·30	16·24
	1981	4·59	18·74
4. Decadal percentage variation in urban population	1951	..	+ 52·72
	1961	..	+ 39·89
	1971	..	+ 35·72
	1981	+ 76·66	+ 37·64
5. Urban density (population per sq.km)	1951	N.A.	N.A.
	1961	..	2,285
	1971	909	2,585
	1981	662	2,669
6. Sex ratio (number of females per 1000 males)	1951	737	992
	1961	..	991
	1971	898	997
	1981	976	1,021

N.A. Not available

99. From 1931 Census Thodupuzha was a town. In 1951 Census three towns were added, but all of them were declassified in the 1961 Census. Munnar and Thodupuzha were again treated as town in the 1971 Census while in the 1981 Census, Munnar was again declassified. Idukki township was newly formed in this Census. The urban population of 1971 was worked out as 3·3 per cent of the total population and the percentage has gone upto 4·59 within a decade. But the decadal growth rate shows a higher rate of about 77 per cent. But the urban density diminishes to 662 persons per sq. km from 909 in 1971. The sex ratio

106/509—12

gradually increases from 878 to 976 females per 1000 males. There are 799 and 1688 scheduled castes and 338 and 111 scheduled tribes in Idukki township and Thodupuzha municipality respectively

TABLE 19

LITERACY RATES FOR TOWNS

Town (in alphabetical order)	General literacy rate
All Towns	75·05
Idukki township (Udumbanchola taluk)	71·94
Thodupuzha (M) (Thodupuzha taluk)	75·82

100. The literacy of urban population of the district as well as Thodupuzha (M) is about 75 per cent while that of Idukki township is about 72 per cent.

101. New towns added and declassified towns as in 1981 is furnished below:

TABLE 20

NEW TOWNS/TOWNS DECLASSIFIED IN 1981 CENSUS

Town	Treated as town for the first time in	Population (1981)	Town	Treated as town for the first time in	Population (1981)
1	2	3	4	5	6
Newly added in 1981 Census			*Declassified towns of 1981 Census*		
Idukki township	1981	8.886	Munnar	1951	5,460

102. Idukki township is newly formed constituting the portion of Mariapuram kara of Kalkoonthal village of Udumbanchola taluk and portion of Vazhathope, Cheruthoni and Painavu karas of Idukki village of Thodupuzha taluk. Munnar town of Devicolam taluk was declassified as the three-fold criteria was not satisfied. Per capita receipt and expenditure of Thodupuzha town is prescribed in the following tables

TABLE 21

PER CAPITA RECEIPT AND EXPENDITURE IN TOWNS

Class, name and civic status of the town	Per capita: Receipt — Total	Receipt through taxes	Receipt from all other sources	Expenditure — Total expenditure	General administration	Expenditure on public health and conveniences	Public works	Expenditure on public institutions	Other aspects
1	2	3	4	5	6	7	8	9	10
Total	**10.32**	**1·65**	**8.67**	**25·82**	**7·81**	**1·03**	**10·46**	**1·26**	**5·25**
V Idukki Township				NA					
III Thodupuzha (M)	10·32	1·65	8·67	25·82	7·81	1·03	10·46	1·26	5·25

103. The details of municipal finance is available only in respect of Thodupuzha municipal town. The total per capita receipt through taxes and other sources is only 10·32 while the total expenditure is calculated as 25·82.

104. The availability of schools per 10000 population in each town is furnished here under.

TABLE 22

SCHOOLS PER 10,000 POPULATION IN TOWNS

Class, name and civic status of town	Number per 10,000 population in Towns: Higher Secondary/Inter/PUC/Junior College	Secondary/Matriculation	Junior Secondary/Middle	Primary
1	2	3	4	5
V Idukki Township	0	2·25	3·38	9·00
III Thodupuzha (M)	0	1·68	1·96	3·36

105. There are no higher secondary/PUC/Junior College in the urban areas of Idukki district. Idukki township stands foremost with 2·25 secondary schools, 3·38 Middle schools and 9 Primary schools per 10,000 population while Thodupuzha municipal town has 1·68 Secondary schools, 1·96 Middle schools and 3·36 primary schools.

TABLE 23

NUMBER OF BEDS IN MEDICAL INSTITUTIONS IN TOWNS

Class, name and civic status of the town	Number of beds in medical institution per 1,000 population
1	2
V Idukki Township	9·00
III Thodupuzha (M)	3·80

106. The Government medical institutions only are given in Statement V of Town Directory. There are 3 Allopathic and 1 Ayurvedic hospital in the district. Altogether there are 216 beds in these institutions. There are 9 beds per 1000 population in Idukki township while there are 3·80 beds in Thodupuzha municipality.

TABLE 24

MOST IMPORTANT COMMODITY MANUFACTURED, EXPORTED AND IMPORTED IN TOWNS

Class, name and civic status of the town	Most important commodity		
	Manufactured	Exported	Imported
1	2	3	4
V Idukki Township	Pepper	Pepper	Vegetables
III Thodupuzha (M)	P.V.C. Pipes	Dried Ginger	Building materials

107. The most important commodities manufactured/exported and imported are given in statement VI in Town Directory. Pepper is the most important commodity manufactured and exported from Idukki Township. Vegetables are mostly imported in this town. In Thodupuzha Municipality PVC Pipes are manufactured, dried ginger are exported and building materials are imported.

PART A

VILLAGE DIRECTORY AND TOWN DIRECTORY

		Page
Section I	Village Directory	27
Section II	Town Directory	43

106/509—13

SECTION I

VILLAGE DIRECTORY

	Page
Abbreviations used in the Village Directory	29
Village Directory of Devicolam Taluk	30
Village Directory of Udumbanchola Taluk	30
Village Directory of Thodupuzha Taluk	34
Village Directory of Peermade Taluk	34
Appendix I	38
Appendix II	40
Appendix III	40
Appendix IV	40

ABBREVIATIONS USED IN THE VILLAGE DIRECTORY

Educational facilities

P	..	Primary or Elementary School
M	..	Junior Secondary or Middle School
H	..	Matriculation or Secondary
PUC	..	Higher Secondary/Intermediate/Pre-University/Junior College
C	..	College, any college (graduate level and above) like Arts, Science, Commerce etc.
I	..	Industrial School
TR	..	Training School
AC	..	Adult Literacy Class/Centre
O	..	Other educational institutions. These may include Sanskrit Pathshals, Senior Basic School, Makhtabe, etc.

Medical facilities

H	..	Hospital
MCW	..	Maternity and Child Welfare Centre
MH	..	Maternity Home
CWC	..	Child Welfare Centre
HC	..	Health Centre
PHC	..	Primary Health Centre
PHS	..	Primary Health Sub centre
D	..	Dispensary
FPC	..	Family Planning Centre
TB	..	T. B. Clinic
NH	..	Nursing Home
RP	..	Registered Private Practitioner
SMP	..	Subsidised Medical Practitioner
CHW	..	Community Health Worker
O	..	Others

Drinking water facilities

T	..	Tap water
W	..	Well water
TK	..	Tank water
RW	..	Tube-well water
HP	..	Hand pump
R	..	River water
P	..	Fountain
C	..	Canal
L	..	Lake
S	..	Spring
N	..	Nallah
O	..	Others
NA	..	Information not available

Post and Telegraph

PO	..	Post Office
TO	..	Telegraph Office
PTO	..	Post and Telegraph Office
Phone	..	Telephone Connection

Communications

BS	..	Bus
RS	..	Railway Station
NW	..	Navigable waterway (including river, canal, backwaters, etc.)

Approach to village

PR	..	Pucca road
KR	..	Kaccha road
FP	..	Footpath
NR	..	Navigable river
NC	..	Navigable canal
NW	..	Navigable waterway (other than river or canal)

Electrification facilities

ED	..	Electricity for domestic purpose
EAG	..	Electricity for agriculture
EO	..	Electricity for other purpose like industrial, commercial, etc.
EA	..	Electricity for all purposes listed above

Irrigated by source

GC	..	Government canal
PC	..	Private canal
WS	..	Well (without electricity)
WE	..	Tube-well (without electricity)
TWE	..	Tube-well (with electricity)
TK	..	Tank
R	..	River
L	..	Lake
WF	..	Waterfall
O	..	Others
T	..	Total

106/509—14

Sl. No.	Name of village	Total area of the village (in hectares)	Total population and number of households	Amenities available broad ranges: Educational
1	2	3	4	5
				DEVICOLAM
1	Mannamkandam	81,459·97	43,704 (9,301)	P(14), M(4), H(3), O(2)
2	Vellathooval	4,811·70	23,355 (4,273)	P(9), M(3), H(3), AC(2)
3	Pallivasal	6,240·30	14,771 (3,004)	P(4), M(2), H(2)
4	Kannan Devan Hills	55,687·04	78,833 (15,718)	P(47), M(3), H(2), O(3)
5	Marayoor	10,806·78	6,970 (1,551)	P(3), M(1), H(1)
6	Keezhanthoor	6,787·67	3,052 (705)	P(2), O(1)
7	Kanthalloor	4,841·49	5,088 (1,032)	P(3), M(1), H(1), O(1)
8	Kottakomboor	3,602·96	1,312 (256)	—(—5 km.),
9	Vattavada	3,177·77	2,242 (523)	P(1)
	Total	**177,415·68**	**179,327 (36,363)**	**P(83), M(14), H(12), AC(2), O(7)**
				UDUMBANCHOLA
1	Konnathady	17,397·69	52,358 (9,669)	P(8), M(7) H(1)
2	Rajakkad	9,421·38	32,009 (5,928)	P(11), M(7), H(3)
3	Chinnakanal	8,473·83	13,102 (2,600)	P(21), M(1), AC(6), O(1)
4	Santhanpara	7,971·00	12,272 (2,682)	P(4), M(3), H(1)
5	Chathurangappara	2,992·16	4,076 (974)	—(10+km)
6	Udumbanchola	6,207·75	15,294 (3,060)	P(2), M(4), H(1)
7	Kalkoonthal (Portion)	18,490·93	85,626 (15,286)	P(22), M(7), H(4), C(1)
8	Parathode	5,662·69	17,067 (3,427)	P(3), M(1), H(1)
9	Pampadumpara	10,233·19	47,502 (8,839)	P(12), M(6), H(4)
10	Vandanmettu	6,758·24	26,296 (5,266)	P(10), M(4), H(3)
11	Ayyappancoil	7,620·49	28,506 (5,323)	P(7), M(5), H(3)
12	Chakkupallam	5,525·94	17,190 (3,779)	P(2), M(1)
	Total	**106,755·29**	**351,298 (66,833)**	**P(102), M(46), H(21), C(1), AC(6), O(1)**

(if not available within the village. a dash (—) is shown in the column and next to it brackets, the distance in viz.,—5 km. 5—10 km. and 10+km. of the nearest place where the facility is available is given)

Medical 6	Drinking water (potable) 7	Post and Telegraph 8	Day or days of the market/ hat, if any 9	Communications (Bus stop, Railway station, water way) 10	Name of village 2	Sl. No. 1
TALUK						
H(1), D(4) FPC(2), NH(1), O(10)	T, W	PO, PTO, Phone	Daily	BS	Mannamkandam	1
H(3), MCW(2), CWC(2), D(5), O(3)	T, W	PO, PTO, Phone	Sunday	BS	Vellathooval	2
H(2), D(1), O(1)	T, W	PO, PTO, Phone	—(5—10 km)	BS	Pallivasal	3
H(6), MCW(2), CWC(1), D(2), FPC(1), O(3)	T, W	PO, PTO, Phone	Sunday and Saturday	BS	Kannan Devan Hills	4
H(2), D(1), FPC(1), O(3)	T, W	PO	—(10+km)	BS	Marayoor	5
—(10+km.)	T, W, S	PO	—(10+km)	BS	Keezhanthoor	6
D(2)	T, W, S	PO	—(10+km)	BS	Kanthalloor	7
—(—5 km.)	W, S	—(—5 km)	—(10+km)	BS	Kottakomboor	8
PHC(1), D(1)	W, C	PO	—(10+km)	BS	Vattavada	9
H(14), MCW(4), CWC(3), PHC(1), D(16), FPC(4), NH(1), O(20)						
TALUK						
H(2), PHC(1), PHS(1), D(2), FPC(1), O(2)	W	PO	Sunday	BS	Konnathady	1
H(5), MH(1), PHS(1), D(4). FPC(1), O(7)	T, W	PO, TO, PTO, Phone	—(10+km)	BS	Rajakkad	2
H(1), PHS(1), D(2), O(1)	T, W	PO, PTO	—(10+km)	BS	Chinnakanal	3
H(2) MCW(1), PHS(2), FPC(1), O(3)	T, W	PO	—(10+km)	BS	Santhanpara	4
—(5—10 km.)	W, C, S	—(5—10 km)	—(10+km)	BS	Chathurangappara	5
D(2), NH(1), O(2)	W, S	PO, PTO, Phone	—(10+km)	BS	Udumbanchola	6
H(3), MCW(1), D(2), NH(3), O(5)	W	PO, PTO, Phone	Sunday	BS	Kalkoonthal (Portion)	7
H(3),O(1)	T, W	PO	—(10+km)	BS	Parathode	8
H(1), MH(1), D(3), FPC(1), O(5)	W	PO, TO, PTO, Phone	Sunday, Tuesday, Saturday	BS	Pampadumpara	9
H(2), HC(1), FPC(2), NH(1), O(2)	T, W	PO, PTO, Phone	Wednesday, Saturday	BS	Vandanmettu	10
H(1), PHS(2), D(4), FPC(1), O(5)	T, W	PO, TO, PTO, Phone	Sunday	BS	Ayyappancoil	11
D(1), FPC(1)	W	PO, Phone	—(10+km)	BS	Chakkupallam	12
H(20), MCW(2), MH(2), HC(1), PHC(1), PHS(7), D(20), FPC(8), NH(5), O(33)						

Sl. No.	Name of village	Approach to village	Nearest town and distance (in km.)	Power supply	Staple food
1	2	11	12	13	14
					DEVICO LAM
1	Mannamkandam	PR, KR	Idukki (65)	EA	Rice
2	Vellathooval	PR, KR	Idukki (40)	EA	Rice
3	Pallivasal	PR, KR	Idukki (56)	EA	Rice
4	Kannan Devan Hills	PR, KR	Idukki (72)	EA	Rice
5	Marayoor	PR, KR	Udumalpetta, Tamil Nadu (42)	EA	Rice
6	Keezhanthoor	PR, KR	Udumalpetta, Tamil Nadu (45)	EA	Rice and wheat
7	Kanthalloor	PR, KR	Udumalpetta, Tamil Nadu (45)	EA	Rice and wheat
8	Kottakomboor	KR	Bodinaikanoor Tamil Nadu, (40)	ED, EO	Rice and wheat
9	Vattavada	PR, KR	Bodinaikanoor, Tamil Nadu (37)	ED, EO	Rice and wheat
	Total				
					UDUMBANCHOLA
1	Konnathady	PR, KR	Idukki (40)	EA	Rice
2	Rajakkad	PR, KR	Idukki (50)	EA	Rice
3	Chinnakanal	PR, KR	Bodinakannur, Tamil Nadu (37)	ED, EO	Rice
4	Santhanpara	PR, KR	Bodinakannur, Tamil Nadu (33)	EA	Rice
5	Chathurangappara	PR, KR	Bodinakannur, Tamil Nadu (40)	ED, EO	Rice and wheat
6	Udumbanchola	PR, KR	Bodinakannur, Tamil Nadu (54)	ED, EO	Rice
7	Kalkoonthal (Portion)	PR, KR	Idukki (53)	EA	Rice
8	Parathode	PR, KR	Idukki (55)	EA	Rice
9	Pampadumpara	PR, KR	Cumbam (68)	EA	Rice
10	Vandanmettu	PR, KR	Cumbam (44)	EA	Rice
11	Ayyappancoil	PR, KR	Idukki (28)	EA	Rice
12	Chakkupallam	PR, KR	Cumbam (40)	ED, EO	Rice
	Total				

Forest	Irrigated by source	Unirrigated	Culturable waste (including gaucher and groves)	Area not available for cultivation	Remarks including any place of religious historical or archaeological interest	Name of village	Sl. No.
Land use (i.e. area under different types of land use in hectares rounded upto two desimal places)							
15	16	17	18	19	20	2	1
TALUK—*contd.*							
56,387·73	T (2,714·93)	13,981·60	1,505·09	6,870·62	..	Mannamkandam	1
..	..	3,704·49	621·59	485·62	..	Vellathooval	2
..	T (58·67)	5,880·14	141·64	159·85	..	Pallivasal	3
27,502·59	..	26,897·74	885·04	401·67	..	Kannan Devan Hills	4
9,766·28	T (607·02)	424·92	..	8·56	..	Marayoor	5
3,480·29	T (150·13)	810·08	1,335·46	1,011·71	..	Keezhanthoor	6
1,942·49	T (143·66)	1,338·95	809·37	607·02	..	Kanthalloor	7
1,416·43	O (202·34)	404·69	770·11	809·42	..	Kottakomboor	8
607·03	T (404·69)	404·69	952·01	809·35	..	Vattavada	9
101,102·81	**T (4,079·10)** **O (202·34)**	**53,847·30**	**7,020·31**	**11,163·82**	..		
TALUK—*contd.*							
..	..	13,202·73	3,311·54	883·42	..	Konnathadyy	1
..	PC (137·59)	6,293·04	2,500·28	490·47	..	Rajakkad	2
581·12	T (303·51)	5,252·15	182·10	2,154·95	..	Chinnakanal	3
..	..	5,426·83	..	2,544·17	..	Santhanpara	4
..	GC (1·74)	2,545·27	242·81	202·34	..	Chathurangappara	5
..	PC (20·23)	5,991·34	..	196·18	..	Udumbanchola	6
..	..	11,755·52	..	6,735·41	..	Kalkoonthal (Portion)	7
..	..	3,601·38	1,852·09	209·22	..	Parathode	8
..	..	10,150·26	..	82·93	..	Pampadumpara	9
..	PC (328·56)	2,378·79	3,646·22	404·67	..	Vandanmettu	10
..	..	7,187·95	..	432·54	..	Ayyappancoil	11
..	T (101·17)	4,046·86	303·51	1,074·40	..	Chakkupallam	12
581·12	**T (404·68)** **PC (486·38)** **GC (1·74)**	**77,832·12**	**12,038·55**	**15,410·70**	..		

Sl. No.	Name of Village	Total area of the village (in hectares)	Total population and number of households	Amenities available broad ranges — Educational
1	2	3	4	5
				THODUPUZHA
1	Manakkad (Portion)	1,982·75	11,860 (2,163)	P (6), M (4), H (2)
2	Kumaramangalam (Portion)	2,064·48	12,087 (2,052)	P (7) M (2), H (2)
3	Kodikkulam	4,120·23	31,528 (5,929)	P (13), M (7), H (4), AC (1), O, (1)
4	Karimannoor	3,603·36	19,263 (3,257)	P (10), M (4), H (2), O (3)
5	Karikkode (Portion)	2,165·94	11,777 (2,026)	P (4), M (2), H (1)
6	Thodupuzha (Portion)	92·17	417 (75)	—(—5 km.)
7	Purappuzha	2,353·97	11,150 (2,002)	P (5), M (2), H (1)
8	Karimkunnam (Portion)	2,175·00	10,991 (1,907)	P (7), M (2), H (1)
9	Muttom	2,544·26	9,741 (1,706)	P (5), M (2), H (1), O (1)
10	Alakkode	2,661·27	9,628 (1,640)	P (5), M (2), H (1), O (1)
11	Udumbannoor	3,094·33	19,241 (3,580)	P (9), M (4), H (2)
12	Velliamattam	2,834·77	15,648 (2,857)	P (8), M (3), H (2), O(1)
13	Kudayathoor	2,093·81	9,108 (1,644)	P (7), M (2), H (1), O (1)
14	Arakkulam	6,820·74	16,088 (3,097)	P (8), M (4), H(1),O(1)
15	Idukki (Portion)	52,363·56	33,266 (6,725)	P (11), M (6), H (2) AC (1)
	TOTAL	**90,970·64**	**221,793 (40,660)**	**P (105) M (46), H (23), AC (2), O (9)**
				PEERMADE
1	Pasuppara	11,122·97	2[illegible],268 (5,659)	P (8), M (5), H (2), O (2)
2	Elappara	6,953·99	28,[illegible]05 (5,698)	P (11), M (2), H (1)
3	Peruvanthanam	11,326·83	29,134 (5,095)	P (12), M (7), H(5)
4	Peermade	14,476·57	38,826 (8,167)	P (11), M (5), H (4)
5	Periyar	25,443·47	46,707 (9,333)	P (8), M (4), H (2)
6	Mlappara	61,458·17	3,449 (719)	—(—5 km.)
	TOTAL	**130,782·00**	**174,589 (34,671)**	**P (50), M (23) H (14), O (2)**

(if not available within the village, a dash (—) is shown in the column and next to it in brackets, the distance in viz.—5 km. 5—10 km. and 10+km. of the nearest place where the facility is available is given)

Medical	Drinking water (potable)	Post and Telegraph	Day or days of the market/ hat if any	Communications (Bus stop, Railway stations, Waterway)	Name of Village	Sl. No.
6	7	8	9	10	2	1
TALUK						
H (1), D (2), FPC (1), O (3)	W	PO, Phone	Monday, Thursday	BS	Manakkad (Portion)	1
H (1) MCW (2), CWC (1), D (1), FPC (2), O (1)	W	PO, PTO, Phone	—(—5 km.)	BS	Kumaramangalam (Portion)	2
MCW (1), MH (1), CWC (1), FPC (1), NH (1). O (4)	T,W	PO, PTO, Phone	Tuesday, Friday	BS	Kodikkulam	3
H (2), D (1), FPC (1), O (5)	T,W	PO, PTO, Phone	Tuesday, Thursday	BS	Karimannoor	4
D (1)	W	PO	—(—5km.)	BS	Karikkode (Portion)	5
—(—5km)	W	—(—5 km.)	—(—5 km.)	BS	Thodupuzha (Portion)	6
PHC (1), D (2), O (2)	W	PO, Phone	Saturday	BS	Purappuzha	7
MCW (1), MH (1), D (2), O (3)	T,W	PO, PTO, Phone	Tuesday, Friday	BS	Karimkunnam (Portion)	8
H (2), PHC (1), D(2), O (5)	T,W	PO, PTO Phone	Sunday, Tuesday, Friday	BS	Muttom	9
H (1), D (1), FPC (2), O (3)	W	PO, Phone	—(5—10 km.)	BS	Alakkode	10
MCW (2), CWC (1), D (1), O (2)	T,W	PO	Wednesday, Saturday	BS	Udumbannoor	11
HC (1), D (2), FPC (1), NH (1), O (3)	W	PO	—(10+km.)	BS	Velliamattam	12
H (1), PHS (1), D (5), NH (1), O (4)	W	PO, PTO	Monday, Thursday	BS, NW	Kudayathoor	13
H (1). D (3), FPC (2), O (2)	T,W	PO, PTO, Phone	Tuesday, Friday	BS	Arakkulam	14
H (2), MCW (2), D (7), O (3)	T,W	PO, PTO, Phone	—(5—10 km.)	BS	Idukki	15
H(11), MCW(8), MH(2), CWC(3), HC(1), PHC(2), PHS(1), D(30), FPC(10), NH (3), O (40)						

Medical	Drinking water (potable)	Post and Telegraph	Day or days of the market/ hat if any	Communications (Bus stop, Railway stations, Waterway)	Name of Village	Sl. No.
TALUK						
H (1), MCW (3), PHC (2), FPC (3), O (4)	W	PO, PTO, Phone	Sunday, Wednesday	BS	Pasuppara	1
H (1), D (1), FPC (1), O (6)	W	PO, PTO, Phone	Sunday	BS	Elappara	2
H (2), HC (1), D (4), FPC (1), O (1)	T,W	PO, PTO, Phone	—(10+ km.)	BS	Peruvanthanam	3
H (2), O (4)	T,W	PO, PTO, Phone	Sunday	BS	Peermade	4
H (3), D (2), O (2)	T,W	PO, PTO, Phone	Sunday	BS	Peeriyar	5
—(—5 km.)	W	PO	—(—10+ km.)	BS	Maiappara	6
H (9), MCW(3), HC(1), PHC(2), D(7) FPC, (5) O(17)						

Sl. No.	Name of Village	Approach to Village	Nearest town and distance (in km.)		Power supply	Staple food
1	2	11	12		13	14
						THODUPUZHA
1	Manakkad (Portion)	PR, KR	Thodupuzha	(2)	EA	Rice
2	Kumaramangalam (Portion)	PR, KR	,,	(6)	EA	Rice
3	Kodikkulam	PR, KR	,,	(11)	EA	Rice
4	Karimannoor	PR, KR	,,	(10)	EA	Rice
5	Karikkode (Portion)	PR, KR	,,	(2)	EA	Rice
6	Thodupuzha (Portion)	PR, KR	,,	(1)	ED, EO	Rice
7	Purappuzha	PR, KR	,,	(11)	EA	Rice
8	Karimkunnam (Portion)	PR, KR	,,	(8)	EA	Rice
9	Muttom	PR, KR	,,	(8)	EA	Rice
10	Alakkode	PR, KR	,,	(8)	EA	Rice
11	Udumbannoor	PR, KR	,,	(16)	EA	Rice
12	Velliamattam	PR, KR	,,	(16)	EA	Rice
13	Kudayathoor	PR, KR, NR	,,	(15)	EA	Rice
14	Arakkulam	PR, KR	,,	(19)	EA	Rice
15	Idukki (Portion)	PR, KR	Idukki	(8)	ED, EO	Rice and wheat
	TOTAL					
						PEERMADE
1	Pasuppara	PR, KR,	Idukki	(46)	EA	Rice and wheat
2	Elappara	PR, KR	,,	(80)	ED, EO	Rice ,,
3	Peruvanthanam	PR, KR	Kottayam	(60)	ED, EO	Rice ,,
4	Peermade	PR, KR	Cumbam	(55)	ED, EO	Rice ,,
5	Periyar	PR, KR,	,,	(46)	ED, EO	Rice
6	Mlappara	PR, KR	,,	(46)	ED, EO	Rice
	TOTAL					

Forest	Irrigated by source	Unirrigated	Culturable waste (including gaucher and groves)	Area not available for cultivation	Remarks including any place of religious, historical or archaeological interest	Name of village	Sl. No
	Land use (i.e.) area under different types of land use in hectares rounded up to two decimal places)						
15	16	17	18	19	20	2	1
TALUK—*concld.*							
29·13	..	1,800·32	..	153·30	..	Manakkad (Portion)	1
34·80	PC (29·54)	1,970·31	19·02	10·81	..	Kumaramangalam (Portion)	2
1·00	T (647·49)	3,228·94	80·93	161·87	..	Kodikkulam	3
..	T (61·54)	3,541·82	..	..	..	Karimannoor	4
..	T (911·41)	485·62	445·15	323·76	..	Karikkode (Portion)	5
..	T (60·70)	16·18	..	15·29	..	Thodupuzha (Portion)	6
..	T (48·56)	1,813·31	323·74	168·36	..	Purappuzha	7
..	..	868·05	1,220·76	86·19	..	Karimkunnam (Portion)	8
..	O (20·23)	2,171·49	..	352·54	..	Muttom	9
..	T (13·51)	2,587·02	..	60·74	..	Alakkode	10
..	T (303·51)	2,275·96	255·05	259·81	..	Udumbannoor	11
..	T (55·09)	2,033·81	..	745·87	..	Velliamattom	12
..	T 16·26)	1,430·60	40·46	606·49	..	Kudayathoor	13
1,416·40	..	3,035·06	..	2,369·28	..	Arakkulam	14
48,735·55	..	1,604·58	..	2,023·43	..	Idukki	15
50,216·88	**T (2,118·07) PC (29·54) O (20·23)**	**28,863·07**	**2,385·11**	**7,337·74**			
TALUK—*concld.*							
..	T (37·66)	5,902·55	4,856·23	326·53	..	Pasuppara	1
..	..	6,737·75	127·96	88·28	..	Elappara	2
805·38	..	9,652·54	..	868·91	..	Peruvanthanam	3
..	..	10,117·15	4,046·86	312·56	..	Peermade	4
18,251·68	..	..	6,980·24	211·55	Thekkadi Tourist Centre	Periyar	5
60,649·01	..	..	616·02	193·14	Sabarimala Temple	Mlappara	6
79,706·07	**T (37·66)**	**32,409·99**	**16,627·31**	**2,000·97**			

106/509—16

APPENDIX I

TALUK-WISE ABSRTACT OF EDUCATIONAL, MEDICAL AND OTHER AMENITIES

Sl. No.	District/ Taluk	Educational					
		Primary school		Middle school		Matriculation/ Secondary school	
		Villages	Institutions	Villages	Institutions	Villages	Institutions
1	2	3	4	5	6	7	8
	Idukki	**38**	**340**	**36**	**129**	**34**	**70**
1	Devicolam	8	83	6	14	6	12
2	Udumbanchola	11	102	11	46	9	21
3	Thodupuzha	14	105	14	46	14	23
4	Peermade	5	50	5	23	5	14

Sl. No.	District/ Taluk	Educational					
		Higher secondary/ P.U.C./intermediate/ junior college		College (graduate and above)		Adult literacy class/ centres	
		Villages	Institutions	Villages	Institutions	Villages	Institutions
		9	10	11	12	13	14
	Idukki	..	..	**1**	**1**	**4**	**10**
1	Devicolam	..	..	..	..	1	2
2	Udumbanchola	..	..	1	1	1	6
3	Thodupuzha	..	..	..	..	2	2
4	Peermade	..	..	..	..	..	..

Sl. No.	District/Taluk	Educational			Medical			
		Others		Villages with no educational facilities	Dispensary		Hospital	
		Villages	Institutions		Villages	Institutions	Villages	Institutions
		15	16	17	18	19	20	21
	Idukki	**13**	**19**	**4**	**31**	**73**	**27**	**54**
1	Devicolam	4	7	1	7	16	5	14
2	Udumbanchola	1	1	1	8	20	9	20
3	Thodupuzha	7	9	1	13	30	8	11
4	Peermade	1	2	1	3	7	5	9

Sl. No.	District/Taluk	Medical					
		Maternity and child welfare centre/ maternity home/ child welfare centre		Primary health centre/health centre		Family planning centre	
		Villages	Institutions	Villages	Institutions	Villages	Institutions
		22	23	24	25	26	27
	Idukki	**12**	**27**	**8**	**9**	**20**	**27**
1	Devicolam	2	7	1	1	3	4
2	Udumbanchola	4	4	2	2	7	8
3	Thodupuzha	5	13	3	3	7	10
4	Peermade	1	3	2	3	3	5

APPENDIX I—*concld.*

TALUK-WISE ABSTRACT OF EDUCATIONAL, MEDICAL AND OTHER AMENITIES—*concld.*

Sl. No.	District/Taluk	Medical: Primary health sub centre — Villages	Primary health sub centre — Institutions	Community health workers — Villages	Community health workers — Numbers	Others — Villages	Others — Institutions	Villages with no medical facility
		28	29	30	31	32	33	34
	Idukki	6	8	..	..	33	119	5
1	Devicolam	..	..	..	..	5	21	2
2	Udambanchola	5	7	..	..	10	38	1
3	Thodupuzha	1	1	..	..	13	43	1
4	Peermade	..	..	..	..	5	17	1

Sl. No.	District/Taluk	Drinking water: Tap	Well	Tank	Tube well	River	Fountation	Canal	Others
		35	36	37	38	39	40	41	42
	Idukki	23	42	..	..	..	..	2	5
1	Devicolam	7	9	..	..	..	..	1	3
2	Udambanchola	6	12	..	..	..	..	1	2
3	Thodupuzha	7	15	..	..	..	..	..	..
4	Peermade	3	6	..	..	..	..	..	..

Sl. No.	District/Taluk	More than one source	Villages with no drinking water facility of any type	Post and telegraph: P.O.	T.O.	P.T.O.	P.O. and phone	T.O. and phone
		43	44	45	46	47	48	49
	Idukki	27	..	11	..	2	4	..
1	Devicolam	9	..	4	..	..	..	..
2	Udumbanchola	8	..	3	..	1	1	..
3	Thodupuzha	7	..	3	..	1	3	..
4	Peermade	3	..	1	..	..	..	..

Sl. No.	District/Taluk	Post and telegraph: P.T.O. and phone	Phone	Communications: Bus stop	Railway station	Navigable water way	Power supply: Available	Not available
		50	51	52	53	54	55	56
	Idukki	22	..	42	..	1	42	..
1	Devicolam	4	..	9	..	..	9	..
2	Udumbanchola	6	..	12	..	..	12	..
3	Thodupuzha	7	..	15	..	1	15	..
4	Peermade	5	..	6	..	..	6	..

APPENDIX II TO THE VILLAGE DIRECTORY

LAND UTILISATION DATA IN RESPECT OF NON-MUNICIPAL TOWNS (CENSUS TOWNS)

		Land use (i.e. area under different types of land use in hectares rounded upto two decimal places)					
Sl. No.	Name of town and taluk within brackets	Total area	Forest	Irrigated by source	Un-Irri-gated	Culturable waste (including gaucher and groves)	Area not available for cultivation
(1)	(2)	(3)	(4)	(5)	(6)	(7)	(8)

Nil

APPENDIX III TO THE VILLAGE DIRECTORY

TALUK-WISE LIST OF VILLAGES WHERE NO AMENITIES ARE AVAILABLE

Amenities are available in all villages of all taluks.

APPENDIX IV TO THE VILLAGE DIRECTORY

LIST OF VILLAGES ACCORDING TO THE PROPORTION OF SCHEDULED CASTES AND SCHEDULED TRIBES TO THE TOTAL POPULATION BY RANGES

Range of Scheduled caste population (percentages)	L.C. No.	Name of village	L.C. No.	Name of village	L.C. No.	Name of village
1	2	3	2	3	2	3
		A—SCHEDULED CASTES				
Devicolam Taluk						
0–5	1–2	Vellathooval				
6–10	1–1	Mannamkandam	1–8	Kottakomboor		
11–15	1–9	Vattavada				
16–20	1–6	Keezhanthoor				
21–30	1–3	Pallivasal	1–5	Marayoor	1–7	Kanthalloor
31+	1–4	Kannan Devan Hills				
Udumbanchola Taluk						
0–5	2–1	Konnathady	2–5	Chathurangappara	2–11	Ayyappancoil
	2–2	Rajakkad	2–7	Kalkoonthal (P)		
6–10	2–6	Udumbanchola	2–9	Pampadumpara	2–12	Chakkupallam
	2–8	Parathode	2–10	Vandanmettu		
16–20	2–4	Santhanpara				
31+	2–3	Chinnakanal				
Thodupuzha Taluk						
0–5	3–4	Karimannoor	3–7	Purappuzha	3–12	Velliamattam
	3–5	Karikkode (P)	3–10	Alakkode	3–13	Kudayathoor
	3–6	Thodupuzha (P)	3–11	Udumbannoor	3–15	Idukki (P)
6–10	3–1	Manakkad (P)	3–3	Kodikkulam	3–9	Muttom
	3–2	Kumaramangalam(P)	3–8	Karimkunnam (P)	3–14	Arakkulam
Peermade Taluk						
6–10	4–3	Peruvanthanam				
21–30	4–1	Pasuppara	4–5	Periyar	4–6	Mlappara
31+	4–2	Elappara	4–4	Peermade		

LIST OF VILLAGES ACCORDING TO THE PROPORTION OF SCHEDULED CASTES AND SCHEDULED TRIBES TO THE TOTAL POPULATION BY RANGES—*concld.*

Range of Scheduled tribe population (percentages)	L.C. No.	Name of village	L.C. No.	Name of village	L.C. No.	Name of village
1	2	3	2	3	2	3
			B—SCHEDULED TRIBES			
Devicolam Taluk						
0–5	1–2	Vellathooval	1–3	Pallivasal	1–4	Kannan Devan Hills
6–15	1–1	Mannamkandam	1–7	Kanthalloor		
16–25	1–5	Marayoor				
26–35	1–6	Keezhanthoor	1–9	Vattavada		
36–50	1–8	Kottakomboor				
Udumbanchola Taluk						
0–5	2–1	Konnathady	2–5	Chathurangappara	2–9	Pampadumpara
	2–2	Rajakkad	2–6	Udumbanchola	2–10	Vandanmettu
	2–3	Chinnakanal	2–7	Kalkoonthal (P)	2–11	Ayyappancoil
	2–4	Santhanpara	2–8	Parathode	2–12	Chakkupallam
Thodupuzha Taluk						
Nil	3–6	Thodupuzha (P)				
0–5	3–1	Manakkad	3–4	Karimannoor	3–8	Karimkunnam (P)
	3–2	Kumaramangalam	3–5	Karikkode (P)	3–10	Alakkode
	3–3	Kodikkulam (P)	3–7	Purappuzha		
6–15	3–9	Muttom	3–11	Udumbannoor	3–15	Idukki (P)
16–25	3–13	Kudayathoor	3–14	Arakkulam		
26–35	3–12	Velliyamattam				
Peermade Taluk						
0–5	4–1	Pasuppara	4–3	Peruvanthanam	4–5	Periyar
	4–2	Elappara	4–4	Peermade		
6–15	4–6	Mlappara				

106/509—17

SECTION II

TOWN DIRECTORY

			Page
Abbreviations used in the Town Directory			45
Statement I	..	Status and Growth History, 1979	46
Statement II	..	Physical Aspects and Location of Towns, 1979	46
Statement III	..	Municipal Finance, 1978–79	46
Statement IV	..	Civic and other Amenities, 1979	48
Statement V	..	Medical, Educational, Recreational and Cultural Facilities, 1979	48
Statement VI	..	Trade, Commerce, Industry and Banking, 1979	48

ABBREVIATIONS USED IN THE TOWN DIRECTORY

Size class of towns

Class		*Population*
I	..	1,00,000 and above
II	..	50,000 — 99,999
III	..	20,000 — 49,999
IV	..	10,000 — 19,999
V	..	5,000 — 9,999
VI	..	Below 5,000

Satus of towns

M. Corp.	..	Municipal Corporation/Corporation
MC	..	Municipal Committee/Municipal Town Committee
M	..	Municipality
MB	..	Municipal Board
MCl	..	Municipal Council
CB	..	Cantonment Board/Cantonment
NAC	..	Notified Area/Notified Area Committee/ Notified Committee
TC	..	Town Committee/Town Area Committee
TB	..	Town Board
GP	..	Gram Panchayat/Village Panchayat
NP	..	Nagar Panchayat/Town Panchayat
SC	..	Station Committee
SB	..	Sanitary Board
SA	..	Special Area
EO	..	Estate Office
UC	..	Union Committee
CT	..	Census Town

Navigable River (Canal)

R	..	River
C	..	Canal

Road Length

PR	..	Pucca Road
KR	..	Kuccha Road

System of Sewerage

S	..	Sewer
OSD	..	Open Surface Drains
BSD	..	Box Surface Drains
SD	..	Silk Drains
CD	..	Cesspool method
Pt	..	Pit System

Method of disposal of night soil

Class		*Population*
HL	..	Head loads
B	..	Baskets
WB	..	Wheel barrows
ST	..	Septic tank latrines
S	..	Sewerage

Protected water supply

OHT	..	Over head tank
SR	..	Service Reservoir
IG	..	River infiltration gallery
BWP	.	Borewell pumping system
PT	..	Pressure tank
TW	..	Tubewell water/Hand Pump
T	..	Tap water
W	..	Well water
TK	..	Tank water

Medical facilities

H	..	Hospital
D	..	Dispensary
HC	..	Health centre
FC	..	Family Planning Centre
TB	..	T.B. Clinic
NH	..	Nursing Home
O	..	Others
A	..	Ayurvedic
U	..	Unani
Hom	..	Homoeopathic

Educational facilities

A	..	Arts only
S	..	Science only
AS	..	Arts and Science only
C	..	Commerce only
AC	..	Arts and Commerce only
ASC	..	Combined for all categories —Arts, Science and Commeree
L	..	Law
SH	..	Shorthand
Type	..	Typewriting
Sh Type	..	Shorthand and Typewriting
O	..	Others

Recreational and Cultural facilities

PL	..	Public Library
RR	..	Reading Room

106/509—18

TOWN

STATEMENT

STATUS AND GROWTH

(All towns in the district

Sl. No.	Class, name and civic administration status of town	Code No.	Name of Taluk	Area in (sq. km)	Number of households including houseless households (in 1981 census)	Population and growth 1901	1911	1921
1	2	3	4	5	6	7	8	9
1	V Idukki Township (TS)	I	Udumbanchola Thodupuzha	32·00	1,880	..	..	..
2	III Thodupuzha (M)	II	Thodupuzha	35·43	6,268	..	..	..

STATEMENT

PHYSICAL ASPECTS AND

(All towns in the district

Sl. No.	Class and name of town	Physical aspects: Rainfall (in mm.)	Temperature (in centigrade): Maximum	Minimum	Name of and: State Headquarters	District Headquarters
1	2	3	4	5	6	7
1	V Idukki Township	3,728·1	NA	NA	Trivandrum (300)	Idukki (0)
2	III Thodupuzha	3,728·1	NA	NA	Trivandrum (212)	Idukki (60

STATEMENT

MUNICIPAL FINANCE;

(All towns in the district

Sl. No.	Class and name of town	Civic administration (in 1980)	Receipt (in Rs. '00): Receipt through taxes etc.	Revenue derived from municipal properties and power apart from taxation	Government grant	Loan	Advance
1	2	3	4	5	6	7	8
1	V Idukki Township	–	–	–	..	–	Not availabe
1	III Thodupuzha	M	591	1,877	18	..	917

DIRECTORY

I

HISTORY, 1979

listed in the alphabetical order)

rate of the town at the Censuses of						Density 1981 Census	Sex ratio			Sl. No.
1931	1941	1951	1961	1971	1981		1961 Census	1971 Census	1981 Census	
10	11	12	13	14	15	16	17	18	19	1
..	..	..	—	..	8,886	278	...	—	917	1
3,455	4,172 (+20·75)	5,141 (+23·23)	Declasified	20,830	35,743 (+71·18)	1,009	—	926	992	2

II

LOCATION OF TOWNS, 1979

listed in the alphabetical order)

road distance (in km) from					Sl. No.
Subdivision/Taluk Headquarters	Nearest city with population of one lakh and more	Railway station	Bus route	Navigable river/canal (if within 10 km.)	
8	9	10	11	12	
Idukki (0)/ Idukki (0)	Cochin (125)	Alwaye (90)	Kattappana (30)	—	1
Idukki (60)/ Painavu (55)	Cochin (65)	Ettumanoor (47)	Thodupuzha (0)	..	2

III

1978–79

isted in the alphabetical order)

		Expenditure (in Rs. '00)							
Other sources (specify)	Total Receipt	General administration	Public safety	Public health and conveniences	Public works	Public constitutions	Others (specify)	Total expenditure	Sl. No.
9	10	11	12	13	14	15	16	17	1
...	..	..	—	..	...	—	—	—	1
287	3,690	2,793	413	369	3,739	450	1,465	9,229	2

TOWN

STATEMENT

CIVIC AND OTHER

(All towns in the district

Sl. No.	Class and name of town	Civic administration status (in 1980)	Population	Scheduled castes and Scheduled tribes population	Road length (in km.)	System of sewerage	Number of latrines: Water borne	Service	Others
1	2	3	4	5	6	7	8	9	10
1	V Idukki Township	TS	8,886	SC 799 ST 338	PR (21·2) KR (33·5)	OSD	NA	NA	NA
2	III Thodupuzha	M	35,743	SC 1,688 ST 111	PR (44·2) KR (28·2)	OSD	NA	NA	2

STATEMENT

MEDICAL, EDUCATIONAL, RECREATIONAL AND

(All towns in the district

Sl. No.	Class and name of town	Population	Medical facilities: Hospitals/ Dispensaries/ T.B. Clinics etc.	Beds in Medical Institutions noted in column 4
1	2	3	4	5
1	V Idukki Township	8,886	H (2) O (1)	80 ..
2	III Thodupuzha	35,743	H (A-1, 1) FC (1), O (2)	136 ..

STATEMENT

Sl. No.	Class and name of town	Educational facilities: Higher secondary/ Intermediate/P.U.C. (Pre-university college) junior college level	Secondary/ Matriculation	Junior secondary and middle schools	Primary Schools	Adult literacy classes/centres/ others (specify)
1	2	11	12	13	14	15
1	V Idukki Township	Ernakulam(70 km)	2	3	8	..
2	III Thodupuzha	Ernakulam (65 km)	6	7	12	..

'Dash' ('—') is given where the 'nearest place of facility available' is not reported.

STATEMENT

TRADE, COMMERCE, INDUSTRY

(All towns in the distric

Sl. No.	Class and name of town	Name of three most important commodities imported: First	Second	Third	Name of three most important commodities exported: First	Second	Third
1	2	3	4	5	6	7	8
1	V Idukki Township	Vegetables	Clothes	Iron	Pepper	Ginger	Rubber
2	III Thodupuzha	Building materials	Clothes	Plastic Products	Dried ginger	Pepper	Rubber

IV

AMENITIES, 1979

listed in the alphabetical order)

Method of disposal of night soil	Protected water supply: Source of supply	Protected water supply: System of storage with capacity in litres (in brackets)	Fire fighting service (in km)	Electrification (Number of connections): Domestic	Industrial	Commercial	Road lighting (points)	Others	Sl. No.
11	12	13	14	15	16	17	18	19	1
ST	T,W	NA	Alwaye 90 (km)	349	19	201	42	..	1
ST	T,W	NA	Muvattupuzha (20 km)	7,775	125	514	576	96	2

V

CULTURAL FACILITIES, 1979

listed in the alphabetical order)

Educational Facilities: Arts/Science/Commerce Colleges (of degree level) and above	Medical Colleges	Engineering Colleges	Polytechnics	Recognised Short-hand, Typewriting and vocational training institutions	Sl. No.
6	7	8	9	10	1
Kattappana (30 km)	Kottayam (150 km)	Ernakulam (70 km)	Kottayam (150 km)	0 (1)	1
ASC (1)	Kottayam (55 km)	Trichur (99 km)	Ernakulam (65 km)	0 (6)	2

V—*concld.*

Working womens hostels with number of seats	Number of recreational and cultural facilities: Stadia	Cinema	Auditorial drama/ Community halls	Public libraries including reading rooms	Sl. No.
16	17	18	19	20	1
--	--	1	2	RR 2	1
--	--	3	1	PL 7 RR 7	2

VI

AND BANKING, 1979

listed in the alphabetical order)

Name of three most important commodities manufactured: First	Second	Third	Number of banks	Number of agricultural credit societies	Number of non-agricultural credit societies	Sl. No.
9	10	11	12	13	14	1
Pepper	Ginger	Rubber	5	--	2	1
P. V. C. Pipes	Rubber Toys	Thread Rubber	14	--	3	2

106/509—19

APPENDIX

TOWN SHOWING THEIR OUTGROWTH WITH POPULATION

Outgrowth—Nil

PART B

PRIMARY CENSUS ABSTRACT

		Page
	Fly-leaf	53
Table 1	District Primary Census Abstract (for taluks and towns)	54
Table 2	Village and Desom Primary Census Abstract	56
Table 3	Town and Ward Primary Census Abstract	68
Table 4	Development Block and Panchayat Primary Census Abstract	70
Table 5	District Primary Census Abstract for Scheduled Castes (for taluks and towns)	86
Table 6	District Primary Census Abstract for Scheduled Tribes (for taluks and towns)	86

PRIMARY CENSUS ABSTRACT

Fly-leaf

The Primary Census Abstract is the basic table compiled manually on full count basis from the information collected in the individual slip and the household schedule Part II (Population Record). Primary Census Abstract comprises of basic data such as area, occupied residential houses, number of households, sex-wise distribution of total population, scheduled castes, scheduled tribes, literates, main workers and their categories, marginal workers and non-workers upto the desom/kara level for rural areas and ward level for urban areas. District Primary Census Abstract upto the level of taluks and towns, village and desom Primary Census Abstract town and ward Primary Census Abstract and Development Block and Panchayat Primary Census Abstract have been presented in four separate tables. In addition, the District Primary Census Abstract for scheduled castes and scheduled tribes have also been presented separately in two tables.

106/509—20

Sl. No.	District/Taluk/Town	Total Rural Urban	Area in km²	No. of occupied residential houses	No. of households	Total population (including institutional and houseless population) Persons	Males	Females
1	2	3	4	5	6	7	8	9
	IDUKKI DISTRICT	**T**	5,061.0	**182,074**	**186,675**	**971,636**	**494,999**	**476,637**
		R	4,993.5	**174,181**	**178,527**	**927,007**	**472,417**	**454,590**
		U	67.5	**7,893**	**8,148**	**44,629**	**22,582**	**22,047**
1	**Devicolam taluk**	**T**	1,774.2	**35,197**	**36,363**	**179,327**	**92,428**	**86,899**
		R	1,774·2	35,197	36,363	179,327	92,428	86,899
		U	–	–	–	–	..	..
2	**Udumbanchola taluk**	**T**	1,071.4	**66,405**	**67,216**	**353,352**	**180,854**	**172,498**
		R	1,067.5	66,030	66,833	351,298	179,812	171,486
		U	3·9	375	383	2,054	1,042	1,012
	Idukki Township (Portion)	U	3·85	375	383	2,054	1,042	1,012
3	**Thodupuzha taluk**	**T**	973.3	**47,865**	**48,425**	**264,368**	**133,473**	**130,895**
		R	909.7	40,347	40,660	221,793	111,933	109,860
		U	63.6	7,518	7,765	42,575	21,540	21,035
	Idukki Township (Portion)	U	28.15	1,445	1,497	6,832	3,594	3,238
	Thodupuzha (M)	U	35·43	6,073	6,268	35,743	17,946	17,797
4	**Peermadu taluk**	**T**	1307.8	**32,607**	**34,671**	**174,589**	**88,244**	**86,345**
		R	1307.8	32,607	34,671	174,589	88,244	86,345
		U	..	–	..	..	..	..

Sl. No.	District/Taluk/Town	Total Rural Urban	Main workers: Total main workers P	M	F	Cultivators P	M	F	Agricultural Labourers P	M	F	Household industry (manufacturing, processing, servicing, and repairs) P	M	F
1	2	3	19	20	21	22	23	24	25	26	27	28	29	30
	IDUKKI DISTRICT	**T**	**336,374**	**240,477**	**95,897**	**75,561**	**68,966**	**6,595**	**86,589**	**58,519**	**28,070**	**2,851**	**2,186**	**665**
		R	**323,230**	**229,853**	**93,377**	**73,862**	**67,365**	**6,497**	**84,164**	**56,824**	**27,340**	**2,623**	**2,022**	**601**
		U	**13,144**	**10,624**	**2,520**	**1,699**	**1,601**	**98**	**2,425**	**1,695**	**730**	**228**	**164**	**64**
1	**Devicolam taluk**	**T**	**71,858**	**46,158**	**25,700**	**10,356**	**8,313**	**2,043**	**17,093**	**10,582**	**6,511**	**653**	**408**	**245**
		R	71,858	46,158	25,700	10,356	8,313	2,043	17,093	10,582	6,511	653	408	245
		U	–	–	–	–	–	–		..	..	..	..	..
2	**Udumbanchola taluk**	**T**	**121,311**	**90,650**	**30,661**	**35,553**	**33,148**	**2,405**	**38,014**	**26,236**	**11,778**	**917**	**744**	**173**
		R	120,675	90,138	30,537	35,337	32,935	2,402	37,745	26,067	11,678	901	734	167
		U	636	512	124	216	213	3	269	169	100	16	10	6
	Idukki Township (Portion)	U	636	512	124	216	213	3	269	169	100	16	10	6
3	**Thodupuzha taluk**	**T**	**79,394**	**63,722**	**15,672**	**24,529**	**22,748**	**1,781**	**24,193**	**16,199**	**7,994**	**888**	**692**	**196**
		R	66,886	53,610	13,276	23,046	21,360	1,686	22,037	14,673	7,364	676	538	138
		U	12,508	10,112	2,396	1,483	1,388	95	2,156	1,526	630	212	154	58
	Idukki (Township (Portion)	U	2,425	1,840	585	373	325	48	589	372	217	49	31	18
	Thodupuzha (M)	U	10,083	8,272	1,811	1,110	1,063	47	1,567	1,154	413	163	123	40
4	**Peermadu taluk**	**T**	**63,811**	**39,947**	**23,864**	**5,123**	**4,757**	**366**	**7,289**	**5,502**	**1,787**	**393**	**342**	**51**
		R	63,811	39,947	23,864	5,123	4,757	366	7,289	5,502	1,787	393	342	51
		U	..	..	..	..	..	..	..	..	..	..	..	..

CENSUS ABSTRACT

Scheduled Castes			Scheduled Tribes			Literates			Total Rural Urban	District/Taluk/ Town	Sl. No.
Persons	Males	Females	Persons	Males	Females	Persons	Males	Females			
10	11	12	13	14	15	16	17	18	3	2	1
133,177	**66,897**	**66,280**	**38,712**	**19,733**	**18,979**	**655,268**	**357,128**	**298,140**	**T**	**IDUKKI**	
130,690	**65,654**	**65,036**	**38,263**	**19,520**	**18,743**	**621,776**	**339,391**	**282,385**	**R**	**DISTRICT**	
2,487	**1,243**	**1,244**	**449**	**213**	**236**	**33,492**	**17,737**	**15,755**	**U**		
50,537	**25,430**	**25,107**	**11,554**	**5,926**	**5,628**	**102,963**	**60,052**	**42,911**	**T**	**Devicolam taluk**	1
50,537	25,430	25,107	11,554	5,926	5,628	102,963	60,052	42,911	R		
..	..	..	..	..	..	..	..	..	U		
22,837	**11,588**	**11,249**	**5,411**	**2,763**	**2,648**	**242,955**	**131,185**	**111,770**	**T**	**Udumbanchola**	2
22,688	11,517	11,171	5,411	2,763	2,648	241,445	130,393	111,052	R	**taluk**	
149	71	78	..	..	..	1,510	792	718	U		
149	71	78	..	..	..	1,510	792	718	U	Idukki Township (Portion)	
13,922	**7,017**	**6,905**	**18,749**	**9,517**	**9,232**	**198,629**	**104,015**	**94,614**	**T**	**Thodupuzha taluk**	3
11,584	5,845	5,739	18,300	9,304	8,996	166,647	87,070	79,577	R		
2,338	1,172	1,166	449	213	236	31,982	16,945	15,037	U		
650	343	307	338	164	174	4,883	2,673	2,210	U	Idukki Township (Portion)	
1,688	829	859	111	49	62	27,099	14,272	12,827	U	Thodupuzha (M)	
45,881	**22,862**	**23,019**	**2,998**	**1,527**	**1,471**	**110,721**	**61,876**	**48,845**	**T**	**Peermadu taluk**	4
45,881	22,862	23,019	2,998	1,527	1,471	110,721	61,876	48,845	R		
..	..	..	..	..	..	..	..	..	U		

Other workers			Marginal workers			Non-workers			Total Rural Urban	District/Taluk/ Town	Sl. No.
P	M	F	P	M	F	P	M	F			
31	32	33	34	35	36	37	38	39	3	2	1
171,373	**110,806**	**60,567**	**30,587**	**14,509**	**16,078**	**604,675**	**240,013**	**364,662**	**T**	**IDUKKI**	
162,581	**103,642**	**58,939**	**29,994**	**14,124**	**15,870**	**573,783**	**228,440**	**345,343**	**R**	**DISTRICT**	
8,792	**7,164**	**1,628**	**593**	**385**	**208**	**30,892**	**11,573**	**19,319**	**U**		
43,756	**26,855**	**16,901**	**5,440**	**2,621**	**2,819**	**102,029**	**43,649**	**58,380**	**T**	**Devicolam taluk**	1
43,756	26,855	16,901	5,440	2,621	2,819	102,029	43,649	58,380	R		
..	..	..	..	..	..	..	..	...	U		
46,827	**30,522**	**16,305**	**10,984**	**4,788**	**6,196**	**221,057**	**85,416**	**135,641**	**T**	**Udumbanchola taluk**	2
46,692	30,402	16,290	10,984	4,788	6,196	219,639	84,886	134,753	R		
135	120	15	..	..	..	1,418	530	888	U		
135	120	15	..	..	..	1,418	530	888	U	Idukki Township (Portion)	
29,784	**24,083**	**5,701**	**7,634**	**3,412**	**4,222**	**177,340**	**66,339**	**111,001**	**T**	**Thodupuzha taluk**	3
21,127	17,039	4,088	7,041	3,027	4,014	147,866	55,296	92,570	R		
8,657	7,044	1,613	593	385	208	29,474	11,043	18,431	U		
1,414	1,112	302	116	78	38	4,291	1,676	2,615	U	Idukki Township (Portion)	
7,243	5,932	1,311	477	307	170	25,183	9,367	15,816	U	Thodupuzha (M)	
51,006	**29,346**	**21,660**	**6,529**	**3,688**	**2,841**	**104,249**	**44,609**	**59,640**	**T**	**Peermadu taluk**	4
51,006	29,346	21,660	6,529	3,688	2,841	104,249	44,609	59,640	R		
..	..	..	..	..	..	..	..	..	U		

Code No.	Village/ Desom	Area of village in hectares	*No. of occupied residential houses	**No. of households	Total population (including institutional and houseless population) Persons	Males	Females	Scheduled Castes M	F	Scheduled Tribes M	F	Literates M	F
1	2	3	4	5	6	7	8	9	10	11	12	13	14
DEVICOLAM TALUK													
1·1	**Mannamkandam**	**84,459.97**	**9,120**	**9,301**	**43,704**	**23,152**	**20,552**	**1,756**	**1,707**	**2,476**	**2,288**	**16,083**	**12,361**
1·1	Kuttampuzha		2,355	2,368	12,427	6,422	6,005	483	466	7	2	4,831	4,112
1·2	Inchathotty		287	291	1,624	809	815	93	102	..	..	635	589
1·3	Kanjiravely		818	831	4,487	2,300	2,187	348	325	11	3	1,732	1,488
1·4	Adimaly		2,557	2,657	13,510	6,952	6,558	514	513	37	20	5,303	4,322
11F·5C	Thunduthil Range		1.281	1,283	3,511	2,442	1,069	89	82	43	40	2,019	723
12F·1B	Kothamangalam Range		..	4	7	5	2	1	1	..	..	3	2
12F·2C	Kodanad Range		367	367	1,321	720	601	39	28	296	261	266	179
13F·1B	Adimaly Range		1,455	1,500	6,817	3,502	3,315	189	190	2,082	1,962	1,294	946
2	**Vellathooval**	**4,811·70**	**4,251**	**4,273**	**23,355**	**11,840**	**11,515**	**655**	**623**	**118**	**127**	**9,060**	**7,977**
2·1	Koompanpara		1,499	1,504	8,062	4,111	3,951	278	262	16	26	3,207	2,701
2·2	Sallyampara		2,752	2,769	15,293	7,729	7,564	377	361	102	101	58,53	5,276
3	**Pallivasal**	**6,240·30**	**2,957**	**3,004**	**14,771**	**7,551**	**7,220**	**1,544**	**1,551**	**4**	**5**	**5,338**	**4,085**
3·1	Plamala		760	764	3,783	1,933	1,850	98	97	..	..	1,317	1,054
3·2	Kallar		285	291	1,299	671	628	52	44	..	..	419	289
3·3	Karadippara		235	238	1,108	576	532	58	60	..	..	422	325
3·4	Pallivasal		833	853	4,238	2,118	2,120	1,162	1,183	..	..	1,380	915
3·5	Chithirapuram		844	858	4,343	2,253	2,090	174	167	4	5	1,800	1,502
4	**Kannan Devan Hills**	**55,687·04**	**14,913**	**15,718**	**78,833**	**40,211**	**38,622**	**19,429**	**19,356**	**1,242**	**1,208**	**25,184**	**15,937**
4·1	Mankulam		878	878	3,919	2,065	1,854	49	48	398	393	1,247	981
4·2	Kadalar		299	315	1,635	843	792	429	408	..	..	510	287
4·3	Rajamala		265	276	1,400	697	703	351	362	..	..	343	209
4·4	Nayamakkad		281	298	1,383	728	655	369	328	..	..	417	205
4·5	Thalayar		295	315	1,513	754	759	378	396	..	..	396	210
4·6	Vaguvara		683	729	3,631	1,843	1,788	1,060	1,057	6	7	1,078	570
4·7	Chattamunnar		371	371	1,868	928	940	662	680	33	29	474	261
4·8	Gundamala		483	515	2,688	1,363	1,325	554	558	..	..	674	317
4·9	Chottupara		272	294	1,382	684	698	321	354	..	..	408	256
4·10	Thenmala		442	480	2,307	1,174	1,133	516	521	..	..	705	392
4·11	Kannimala		380	395	2,073	1,064	1,009	704	652	..	..	690	392
4·12	Sholamala		141	147	786	394	392	259	258	..	..	236	152
4·13	Kallar		373	375	1,961	980	981	611	622	..	..	621	353
4·14	Lakshmi		468	478	2,383	1,210	1,173	903	883	..	..	780	451
4·15	Nallathanny		698	746	3,983	2,036	1,947	1,268	1,248	4	3	1,445	956
4·16	Periavara		487	521	2,860	1,435	1,425	724	692	..	..	871	632
4·17	Mattupetty Estate		563	570	2,859	1,435	1,424	723	738	..	..	917	532
4·18	Mattupetty Dam		134	136	514	292	222	53	51	..	..	213	127
4·19	Nettikkudy		346	356	1,915	967	948	572	575	..	..	634	343
4·20	Aruvikkad		400	416	2,242	1,112	1,130	394	389	..	..	681	452
4·21	Kundala		394	399	1,974	1,001	973	474	448	67	72	555	319
4·22	Chenduvara		473	491	2,614	1,333	1,281	748	754	..	..	859	500
4·23	Chittuvara		347	462	2,441	1,242	1,199	816	798	..	..	639	315
4·24	Yellapetty		407	443	2,369	1,211	1,158	875	865	..	..	848	556
4·25	Silent Valley		429	446	2,200	1,105	1,095	774	760	15	13	732	528
4·26	Goodarvila		237	249	1,260	617	643	352	374	..	..	414	316
4·27	Devicolam Estate		780	825	4,295	2,173	2,122	901	906	..	..	1,293	783
4·28	Graham's Land		355	378	1,857	918	939	409	445	..	..	624	392
4.29	Munnar Town		1120	1,175	5,460	2.939	2,521	529	514	..	..	2,252	1,638
4·30	Sevenmala		748	784	3,945	1,980	1,965	1,113	1,133	11	7	1,319	957
4·31	Munnar Estate		290	298	1,548	812	736	339	322	1	..	634	445
4·32	Chokkanad		576	637	3,187	1,589	1,598	1,081	1,119	..	..	1,103	798
4·33	Devicolam Town		257	279	986	576	410	117	97	4	3	478	301
13F·3A	Devicolam Range		241	241	1,395	711	684	1	1	703	681	94	16
5	**Marayoor**	**10,806·78**	**1,477**	**1,551**	**6,970**	**3,575**	**3,395**	**933**	**886**	**675**	**663**	**1,759**	**1,158**
5·1	Marayoor		915	954	4,061	2,100	1,961	517	474	254	248	1,187	807
5·2	Nachivayal		416	451	2,119	1,075	1,044	416	412	21	25	571	351
13F·2	Marayoor Range		146	146	790	400	390	..	..	400	390	1	..
6	**Keezhanthoor**	**6,787·67**	**692**	**705**	**3,052**	**1,557**	**1,495**	**256**	**259**	**448**	**459**	**645**	**434**
6·1	Kanakkayam		108	109	546	288	258	31	38	43	39	179	113
6·2	Churakkulam		96	98	355	185	170	13	11	119	113	54	45
6·3	Pongumpally		91	101	386	198	188	65	52	60	68	70	37
6·4	Karayoor		101	101	486	252	234	90	93	..	..	108	79
6·5	Keezhanthoor		191	191	809	403	406	57	65	..	..	220	157
13F.2	Marayoor Range		105	105	470	231	239	..	..	226	239	14	3

PRIMARY CENSUS ABSTRACT

Main workers										Marginal workers		Non-workers		Code No.
Total		Cultivators		Agricultural labourers		Household industry-manufacturing, processing, servicing and repairs		Other workers						
M	F	M	F	M	F	M	F	M	F	M	F	M	F	
15	16	17	18	19	20	21	22	23	24	25	26	27	28	1
11,910	**3,958**	**3,015**	**483**	**4,268**	**2,715**	**190**	**198**	**4,437**	**562**	**763**	**1,009**	**10,479**	**15,585**	1.1
2,979	837	756	35	1,521	622	66	121	636	59	261	410	3,182	4,758	1·1
422	180	206	46	151	117	6	..	59	17	7	15	380	620	1·2
994	300	369	19	258	132	45	33	322	116	175	126	1,131	1,761	1·3
3,407	1,202	794	89	1,165	873	64	35	1,384	205	175	296	3,370	5,060	1·4
1,805	63	..	..	29	3	..	..	1,776	60	38	15	599	991	11F.5C
4	1	..	..	4	1	..	..	..	..	..	..	1	1	12F·1B
367	209	97	29	268	180	..	..	2	..	56	89	297	303	12F·2C
1,932	1,166	793	265	872	787	9	9	258	105	51	58	1,519	2,091	13F·1B
5,422	**1,487**	**1,924**	**218**	**1,988**	**978**	**46**	**9**	**1,464**	**282**	**314**	**481**	**6,104**	**9,547**	2
1,977	456	691	36	753	324	26	2	507	94	44	36	2,090	3,459	2·1
3,445	1,031	1,233	182	1,235	654	20	7	957	188	270	445	4,014	6,088	2·2
3,348	**1,819**	**468**	**48**	**743**	**361**	**26**	**8**	**2,111**	**1,402**	**347**	**216**	**3,856**	**5,185**	3
854	431	152	15	356	194	5	3	341	219	158	125	921	1,294	3·1
351	204	6	..	93	33	4	..	248	171	..	1	320	423	3·2
273	133	47	21	40	27	8	3	178	82	22	26	281	373	3·3
944	805	11	1	25	8	2	..	906	796	19	9	1,155	1,306	3·4
926	246	252	11	229	99	7	2	438	134	148	55	1,179	1,789	3·5
19,736	**15,044**	**1,113**	**349**	**398**	**177**	**89**	**19**	**18,136**	**14,499**	**1,097**	**973**	**19,378**	**22,605**	4
1,232	365	748	182	379	172	6	5	99	6	14	42	819	1,447	4·1
381	391	1	..	..	..	2	..	378	391	34	20	428	381	4·2
410	382	..	..	..	..	..	..	410	382	..	..	287	321	4·3
330	313	..	..	..	..	..	..	330	313	..	..	398	342	4·4
397	324	..	..	..	..	..	..	397	324	6	2	351	433	4·5
1,046	882	5	1	3	..	1	..	1,037	881	9	18	788	888	4·6
448	392	18	14	..	..	..	..	430	378	51	47	429	501	4·7
742	636	..	..	..	..	..	..	742	636	..	1	621	688	4·8
390	339	..	..	..	..	..	..	390	339	2	..	292	359	4·9
655	556	..	..	..	..	..	..	655	556	16	20	503	557	4·10
437	365	..	..	..	..	..	..	437	365	32	32	595	612	4·11
202	173	..	..	..	..	3	..	199	173	9	15	183	204	4·12
419	363	..	..	..	..	..	..	419	363	..	..	561	618	4·13
563	488	..	..	..	..	2	..	561	488	94	94	553	591	4·14
1,023	819	1	..	..	..	9	9	1,013	810	32	27	981	1,101	4·15
752	712	..	..	..	..	..	..	752	712	3	2	680	711	4·16
702	624	..	..	..	..	4	1	698	623	1	..	732	800	4·17
168	28	..	..	..	..	..	..	168	28	6	..	118	194	4·18
449	428	..	..	..	..	..	..	449	428	..	..	518	520	4·19
501	453	..	..	..	..	..	1	501	452	52	51	559	626	4·20
390	361	1	1	..	..	1	..	388	360	87	50	524	562	4·21
486	426	..	..	..	..	..	..	486	426	1	..	846	855	1·22
496	486	..	..	..	..	6	1	490	485	127	98	619	615	4·23
595	523	..	..	..	..	..	..	595	523	16	13	600	622	4·24
607	526	..	..	..	..	..	..	607	526	..	..	498	569	4·25
375	319	..	..	..	..	1	..	374	319	..	..	242	324	4·26
845	769	..	..	..	..	..	..	845	769	217	174	1,111	1,179	4·27
392	337	..	..	2	3	2	1	388	333	40	28	486	574	4·28
1,477	278	2	1	..	..	37	1	1,438	276	161	34	1,301	2,209	4·29
973	853	..	..	..	..	..	..	973	853	..	1	1,007	1,111	4·30
384	203	..	..	..	..	5	..	379	203	49	31	379	502	4·31
808	726	..	..	1	..	3	..	804	726	..	..	781	872	4·32
304	51	2	..	..	..	7	..	295	51	26	6	246	353	4·33
357	153	335	150	13	2	..	..	9	1	12	167	342	364	13F·3A
2,150	**1,247**	**436**	**120**	**1,253**	**1,027**	**35**	**8**	**426**	**92**	**75**	**110**	**1,350**	**2,038**	5
1,303	638	226	28	712	544	23	3	342	63	18	43	779	1,280	5·1
669	457	99	9	474	414	12	5	84	29	..	1	406	586	5·2
178	152	111	83	67	69	..	..	..	..	57	66	165	172	13F·2
985	**837**	**411**	**341**	**498**	**467**	**8**	**3**	**68**	**26**	**2**	**2**	**570**	**656**	6
153	92	39	..	80	79	..	..	34	13	..	..	135	166	6·1
119	114	5	6	91	92	3	3	20	13	..	..	66	56	6·2
145	123	6	2	135	121	4	..	..	..	1	2	52	63	6·3
162	138	101	86	61	52	..	..	..	..	..	..	90	96	6·4
265	239	180	162	74	77	1	..	10	..	..	..	138	167	6·5
141	131	80	85	57	46	..	..	4	..	1	..	89	108	13F·2

106/509—21

TABLE

VILLAGE AND DESOM

Code No.	Village/ Desom	Area of village in hectares	*No. of occupied residential houses	**No. of households	Total population (including institutional and houseless population) Persons	Males	Females	Scheduled Castes M	F	Scheduled Tribes M	F	Literates M	F
1	2	3	4	5	6	7	8	9	10	11	12	13	14
DEVICOLAM TALUK—*concld.*													
7	**Kanthalloor**	**4,841·49**	**1,021**	**1,032**	**5,088**	**2,681**	**2,407**	**637**	**515**	**326**	**300**	**1,289**	**722**
7·1	Pannivaykkara		149	149	734	390	344	131	115	1	1	170	110
7·2	Dhandukombu		243	249	1,193	620	573	87	71	179	158	347	174
7·3	Suchinitheerthamala		86	86	356	186	170	84	84	..	..	114	70
7·4	Kanthalloor		246	248	1,119	584	535	182	152	..	..	292	160
7·5	Puthoor		149	149	760	393	367	72	66	..	..	139	64
7·6	Perumala		107	110	739	412	327	81	27	50	50	226	141
13F·2	Marayoor Range		41	41	187	96	91	..	..	96	91	1	3
8	**Kottakomboor**	**3,602·96**	**255**	**256**	**1,312**	**670**	**642**	**46**	**46**	**242**	**253**	**82**	**16**
8·1	Chilanthiyar		53	54	285	156	129	27	28	5	3	53	15
8·2	Kottakomboor		129	129	614	321	293	19	18	44	30	29	1
13F·2	Marayoor Range		73	73	413	193	220	..	..	193	220	..	..
9	**Vattavada**	**3,177·77**	**511**	**523**	**2,242**	**1,191**	**1,051**	**174**	**164**	**395**	**325**	**612**	**221**
9·1	Kovilcor		320	332	1,367	727	640	47	48	272	224	318	108
9·2	Vattavada		187	187	861	457	404	127	116	123	101	290	110
9·3	Oorukadu		4	4	14	7	7	..	..	..	..	4	3
UDUMBANCHOLA TALUK													
1	**Konnathady**	**17,397·69**	**9,576**	**9,669**	**52,358**	**26,516**	**25,842**	**785**	**753**	**627**	**614**	**20,311**	**18,503**
1·1	Konnathady		5,127	5,184	28,354	14,295	14,059	432	423	300	317	11,135	10,253
1·2	Vathikudy		4,449	4,485	24,004	12,221	11,783	353	330	327	297	9,176	8,250
2	**Rajakkad**	**9,421·38**	**5,863**	**5,928**	**32,009**	**16,277**	**15,732**	**488**	**548**	**311**	**263**	**12,336**	**10,646**
2·1	Pottankad		2,731	2,748	14,774	7,498	7,276	199	212	302	252	5,605	4,790
2·2	Kachinipara		79	79	318	172	146	4	3	..	..	113	54
2·3	Rajakkad		3,053	3,101	16,917	8,607	8,310	285	333	9	11	6,618	5,802
3	**Chinnakanal**	**8,473·83**	**2,541**	**2,600**	**13,102**	**6,721**	**6,381**	**2,405**	**2,372**	**244**	**237**	**3,913**	**2,448**
3·1	Venad		287	292	1,408	734	674	148	145	..	..	496	340
3·2	Chinnakanal		1,635	1,668	8,462	4,321	4,141	1,832	1,799	188	179	2,408	1,395
3·3	Muttukad		619	640	3,232	1,666	1,566	425	428	56	58	1,009	713
4	**Santhanpara**	**7,971·00**	**2,637**	**2,682**	**12,272**	**6,351**	**5,921**	**1,035**	**981**	**36**	**34**	**3,453**	**2,184**
4·1	Poppara		781	791	3,970	2,026	1,944	175	180	..	..	1,332	975
4·2	Anayirangal		139	139	552	279	273	25	22	7	8	124	52
4·3	Thalakkulam		36	38	142	68	74	8	7	..	..	28	18
4·4	Thondimala		396	396	1,900	1,006	894	494	486	29	26	463	191
4·5	Pethotty		184	192	659	347	312	2	3	..	..	76	15
4·6	Santhanpara		475	499	2,133	1,119	1,014	215	190	..	..	670	363
4·7	Puthady		528	529	2,476	1,254	1,222	116	93	..	..	659	537
4·8	Goodanpara		55	55	247	143	104	..	..	..	..	48	8
4·9	Rajappara		43	43	193	109	84	..	..	..	..	53	25
5	**Chathurangappara**	**2,992·16**	**959**	**974**	**4,076**	**2,093**	**1,983**	**23**	**31**	**11**	**17**	**1,095**	**622**
5·1	Kattoothy		304	307	1,381	691	690	9	19	11	17	461	340
5·2	Thalayanakavu		47	47	246	131	115	..	..	..	..	54	34
5·3	Chantharuvi		167	167	646	344	302	7	6	..	..	168	81
5·4	Chathurangappara		187	197	820	405	415	1	..	..	..	179	80
5·5	Njavari		54	54	217	110	107	..	..	..	..	44	9
5·6	Adukidanthan		92	93	361	192	169	..	..	..	..	71	29
5·7	Pappanpara		108	109	405	220	185	6	6	..	..	118	49
6	**Udumbanchola**	**6,207·75**	**3,056**	**3,060**	**15,294**	**7,824**	**7,470**	**448**	**448**	**255**	**267**	**5,140**	**4,214**
6·1	Athipara		2,339	2,341	12,388	6,328	6,060	276	281	236	251	4,382	3,789
6·2	Udumbanchola		295	295	1,324	706	618	35	28	..	..	411	249
6·3	Vallarakkanpara		268	268	996	503	493	58	59	19	16	258	136
6·4	Myladumpara		154	156	586	287	299	79	80	..	..	89	40
7	**Kalkoonthal (Portion)**	**18,490·93**	**15,178**	**15,286**	**85,626**	**43,978**	**41,648**	**1,700**	**1,572**	**465**	**482**	**33,895**	**30,158**
7·1	Mariapuram		539	539	3,260	1,695	1,565	15	15	..	..	1,372	1,125
7·2	Vimalagiri		1,149	1,159	6,612	3,339	3,273	99	78	..	1	2,597	2,478
7·3	Pandippara		1,302	1,305	7,421	3,728	3,693	65	66	..	..	2,829	2,638
7·4	Kamakshy		1,840	1,840	10,434	5,371	5,063	196	168	..	..	4,287	3,846
7·5	Chenbakappara		1,426	1,430	8,278	4,228	4,050	113	118	2	4	3,359	3,072
7·6	Ezhukunnu Vayal		747	750	4,137	2,121	2,016	47	38	..	..	1,598	1,466
7·7	Erattayar		1,682	1,702	10,487	5,404	5,083	155	133	12	18	4,318	3,886
7·8	Nattukallu		1,512	1,517	8,970	4,593	4,377	111	96	5	5	3,644	3,239
7·9	Valiakandam		1,236	1,252	6,922	3,618	3,304	264	248	61	65	2,845	2,367
7·10	Kanchiyar		781	785	4,240	2,186	2,054	201	198	7	15	1,626	1,433
7·11	Kozhimala		571	573	3,019	1,517	1,502	151	138	341	342	1,006	970
7·12	Pachady		724	736	3,909	2,020	1,889	95	97	7	2	1,537	1,369
7·13	Ponnamala		1,669	1,698	7,937	4,158	3,779	188	179	30	30	2,377	2,269

PRIMARY CENSUS ABSTRACT—*contd.*

Main workers: Total M	Main workers: Total F	Cultivators M	Cultivators F	Agricultural labourers M	Agricultural labourers F	Household industry—manufacturing, processing, servicing and repairs M	Household industry—manufacturing, processing, servicing and repairs F	Other workers M	Other workers F	Marginal workers M	Marginal workers F	Non-workers M	Non-workers F	Code No.
15	16	17	18	19	20	21	22	23	24	25	26	27	28	1
1,443	**535**	**362**	**87**	**937**	**413**	**6**	..	**138**	**35**	**14**	**18**	**1,224**	**1,854**	**7**
237	149	25	10	206	135	..	..	6	4	..	..	153	195	7·1
323	144	30	3	214	136	3	..	76	5	14	13	283	416	7·2
118	14	56	1	62	13	..	..	..	..	..	..	68	156	7·3
340	128	148	52	157	64	3	..	32	12	..	4	244	403	7·4
206	66	25	1	170	65	..	..	11	..	..	..	187	301	7·5
160	14	38	..	109	..	..	..	13	14	..	..	252	313	7·6
59	20	40	20	19	..	..	..	..	..	..	1	37	70	13F·2
408	**219**	**121**	**54**	**278**	**165**	..	..	**9**	..	**5**	**7**	**257**	**416**	**8**
98	79	62	50	28	29	..	..	8	..	..	..	58	50	8·1
187	1	21	..	165	1	..	..	1	..	..	..	134	292	8·2
123	139	38	4	85	135	..	..	..	..	5	7	65	74	13F·2
756	**554**	**463**	**343**	**219**	**208**	**8**	..	**66**	**3**	**4**	**3**	**431**	**494**	**9**
441	301	217	150	159	148	8	..	57	3	4	3	282	336	9·1
310	251	242	191	59	60	..	..	9	..	..	..	147	153	9·2
5	2	4	2	1	..	..	..	..	..	..	..	2	5	9·3
13,649	**3,588**	**7,059**	**849**	**4,613**	**2,344**	**157**	**35**	**1,820**	**360**	**554**	**1,721**	**12,313**	**20,533**	**1**
7,198	1,926	3,926	460	2,318	1,238	99	17	855	211	354	760	6,743	11,373	1·1
6,451	1,662	3,133	389	2,295	1,106	58	18	965	149	200	961	5,570	9,160	1·2
8,208	**3,092**	**3,725**	**412**	**1,997**	**1,310**	**85**	**20**	**2,401**	**1,350**	**465**	**491**	**7,604**	**12,149**	**2**
3,738	1,200	1,536	99	855	370	53	14	1,294	717	239	323	3,521	5,753	2·1
121	78	28	9	73	54	..	..	20	15	1	..	50	68	2·2
4,349	1,814	2,161	304	1,069	886	32	6	1,087	618	225	168	4,033	6,328	2·3
3,325	**2,568**	**387**	**97**	**999**	**739**	**18**	**2**	**1,921**	**1,730**	**42**	**26**	**3,354**	**3,787**	**3**
407	244	83	4	193	162	..	..	131	78	..	..	327	430	3·1
2,082	1,775	106	14	553	422	13	2	1,410	1,337	37	23	2,202	2,343	3·2
836	549	198	79	253	155	5	..	380	315	5	3	825	1,014	3·3
3,337	**2,175**	**477**	**75**	**604**	**410**	**23**	**6**	**2,233**	**1,684**	**369**	**405**	**2,645**	**3,341**	**4**
1,056	549	297	54	276	179	12	..	471	316	99	175	871	1,220	4·1
179	161	..	..	23	22	..	..	156	139	4	20	96	92	4·2
43	43	..	..	4	6	..	..	39	37	1	4	24	27	4·3
517	351	2	1	105	55	8	3	402	292	29	24	460	519	4·4
235	214	..	..	..	..	..	..	235	214	7	3	105	95	4·5
438	236	3	..	18	1	2	1	415	234	203	153	478	625	4·6
723	541	172	20	178	147	1	2	372	372	2	17	529	664	4·7
96	50	..	..	..	..	..	..	96	50	..	..	47	54	4·8
50	30	3	..	..	..	..	..	47	30	24	9	35	45	4·9
1,226	**907**	**89**	**4**	**83**	**47**	..	**1**	**1,054**	**855**	**89**	**44**	**778**	**1,032**	**5**
347	230	59	3	58	38	..	..	230	189	57	20	287	440	5·1
52	49	..	..	2	..	..	..	50	49	22	12	57	54	5·2
223	140	30	1	5	3	..	1	188	135	10	12	111	150	5·3
259	216	..	..	18	6	..	..	241	210	..	..	146	199	5·4
81	69	..	..	..	..	..	..	81	69	..	..	29	38	5·5
119	92	..	..	..	..	..	..	119	92	..	..	73	77	5·6
145	111	..	..	..	..	..	..	145	111	..	..	75	74	5·7
3,774	**1,728**	**1,174**	**120**	**966**	**459**	**26**	**6**	**1,608**	**1,143**	**409**	**376**	**3,641**	**5,366**	**6**
2,980	1,278	1,116	120	906	441	18	4	940	713	278	265	3,070	4,517	6·1
370	143	49	..	47	17	8	2	266	124	65	64	271	411	6·2
251	171	..	..	1	1	..	..	250	170	65	46	187	276	6·3
173	136	9	..	12	..	..	..	152	136	1	1	113	162	6·4
21,559	**4,312**	**9,415**	**393**	**6,976**	**2,755**	**183**	**49**	**4,985**	**1,115**	**911**	**1,224**	**21,508**	**36,112**	**7**
773	87	470	6	170	42	11	2	122	37	64	93	858	1,385	7·1
1,554	268	676	25	551	174	9	1	318	68	86	283	1,699	2,722	7·2
1,688	287	991	13	487	231	11	2	199	41	131	75	1,909	3,331	7·3
2,715	553	1,463	74	1,024	430	9	4	219	45	77	177	2,579	4,333	7·4
2,026	291	859	26	683	214	17	6	467	45	123	163	2,079	3,596	7·5
1,089	256	205	9	316	147	14	4	554	96	27	20	1,005	1,740	7·6
2,536	383	1,172	26	678	207	23	11	663	139	72	85	2,796	4,615	7·7
2,239	441	1,023	42	642	298	12	7	562	94	82	41	2,272	3,895	7·8
1,735	381	459	12	595	226	43	3	638	140	115	132	1,768	2,791	7·9
978	210	359	23	333	133	15	3	271	51	68	89	1,140	1,755	7·10
784	351	424	120	296	221	6	1	58	9	3	4	730	1,147	7·11
1,092	201	461	6	391	91	4	1	236	103	16	8	912	1,680	7·12
2,350	603	853	11	810	341	9	4	678	247	47	54	1,761	3,122	7·13

Code No.	Village/ Desom	Area of village in hectares	* No. of occupied residential houses	** No. of households	Total population (including institutional and houseless population) Persons	Males	Females	Scheduled Castes M	F	Scheduled Tribes M	F	Literates M	F
1	2	3	4	5	6	7	8	9	10	11	12	13	14
UDUMBANCHOLA TALUK—*concld.*													
8	**Parathode**	**5,662·69**	**3,388**	**3,427**	**17,068**	**8,698**	**8,369**	**678**	**677**	**15**	**20**	**6,236**	**5,047**
8·1	Kambala		448	448	1,592	824	768	21	21	..	..	447	263
8·2	Kilavikulam		41	41	138	76	62	..	..	..	..	24	12
8·3	Parathode		239	245	954	495	459	89	89	..	..	283	143
8·4	Kombamettu		2,660	2,693	14,383	7,303	7,080	568	567	15	20	5,482	4,629
9	**Pampadumpara**	**10,233·19**	**8,716**	**8,839**	**47,502**	**24,507**	**22,995**	**1,777**	**1,664**	**191**	**182**	**18,444**	**15,905**
9·1	Puliyanmala		846	857	4,550	2,373	2,177	85	72	57	51	1,775	1,488
9·2	Pampadumpara		2,821	2,897	14,818	7,645	7,173	808	824	116	113	5,461	4,538
9·3	Cumbammettu		5,049	5,085	28,134	14,489	13,645	884	768	18	18	11,208	9,879
10	**Vandanmettu**	**6,758·24**	**5,170**	**5,266**	**26,296**	**13,396**	**12,900**	**904**	**919**	**161**	**169**	**9,088**	**7,644**
10·1	Vandanmettu		905	919	4,073	2,120	1,953	285	278	51	51	1,156	833
10·2	Mali		610	619	2,438	1,215	1,223	91	106	1	..	596	321
10·3	Karuvakkulam		281	287	1,172	617	555	67	72	22	25	335	150
10·4	Anakkara		3,374	3,441	18,613	9,444	9,169	461	463	87	93	7,001	6,340
11	**Ayyappancoil**	**7,620·49**	**5,254**	**5,323**	**28,506**	**14,687**	**13,819**	**507**	**491**	**290**	**215**	**11,010**	**9,497**
11·1	Kunthalappara		2,556	2,598	14,749	7,536	7,213	276	269	133	71	5,806	5,253
11·2	Kanavakkuzhi	-	363	365	1,693	908	785	77	86	..	..	543	351
11·3	Kalthotti		2,335	2,360	12,064	6,243	5,821	154	136	157	144	4,661	3,893
12	**Chakkupallam**	**5,525·94**	**3,692**	**3,779**	**17,190**	**8,764**	**8,426**	**767**	**715**	**157**	**148**	**5,472**	**4,184**
12·1	Chakkupallam		2,969	3,037	14,552	7,406	7,146	758	702	157	148	4,878	3,959
12·2	Sasthanoda		192	194	647	335	312	..	..	..	...	191	70
12·3	Vazhavidu		531	548	1,991	1,023	968	9	13	..	..	403	155
THODUPUZHA TALUK													
1	**Manakkad (Portion)**	**1982·75**	**2,148**	**2,163**	**11,860**	**5,984**	**5,876**	**338**	**332**	**5**	**1**	**5,011**	**4,603**
1·1	Arikkuzha		578	581	3,432	1,713	1,719	66	62	..	..	1,480	1,389
1·2	Chittoor		294	294	1,599	825	774	40	39	2	..	702	594
1·3	Manakkad (Portion)*		313	302	1,620	820	800	102	109	...	..	700	646
1·4	Puthuppariyaram		207	208	1,070	548	522	64	55	1	..	454	387
1·5	Periyampra		215	215	1,139	556	583	29	28	..	..	455	438
1·6	Vengaloor		320	324	1,820	935	885	11	15	2	1	767	706
1·7	Praka		21	21	114	57	57	..	..	..	..	45	45
1·8	Moonnupeedika		112	112	622	290	332	15	17	..	..	216	236
1·9	Nediyasala		88	88	444	240	204	11	7	..	..	192	162
2	**Kumaramangalam (Portion)**	**2064·48**	**2,051**	**2,052**	**12,087**	**6,023**	**6,064**	**429**	**432**	**6**	**4**	**4,794**	**4,460**
2·1	Veloor		81	81	501	255	246	18	20	...	..	205	190
2·2	Kaloor		438	438	2,538	1,263	1,275	62	52	6	4	1,030	952
2·3	Ezhalloor		292	292	1,740	859	881	91	91	..	..	668	642
2·4	Perumpillichira		571	572	3,346	1,715	1,631	100	94	..	..	1,335	1,131
2·5	Kumaramangalam		458	458	2,565	1,262	1,303	132	156	..	..	998	951
2·6	Mailacombu		149	149	1,007	484	523	26	19	..	..	400	434
2·7	Vengallur (Portion) *		62	62	390	185	205	...	..	...	..	158	160
3	**Kodikkulam**	**4,120·23**	**5,887**	**5,929**	**31,528**	**16,046**	**15,482**	**903**	**873**	**808**	**774**	**12,064**	**10,848**
3·1	Mullaringad*		392	393	2,207	1,111	1,096	181	187	8	5	781	692
3·2	Vannappuram†		425	431	2,387	1,208	1,179	79	113	6	7	987	888
3·3	Venmattom		294	294	1,616	823	793	23	23	..	..	693	644
3·4	Karshaka Colony		295	296	1,659	829	830	33	23	..	..	648	582
3·5	Perumpuzha		457	466	2,656	1,307	1,349	26	24	65	73	983	964
3·6	Kaliyar Estate		241	242	1,199	631	568	8	9	2	..	503	403
3·7	Koduveli		177	179	1,115	544	571	12	21	..	2	429	424
3·8	Kodikulam East		379	381	2,249	1,129	1,120	70	72	..	..	868	805
3·9	Thennathoor		249	250	1,394	710	684	27	31	..	..	563	506
3·10	Parapuzha		156	157	947	475	472	16	15	..	..	390	379
3·11	Kodikulam West		448	451	2,502	1,260	1,242	70	63	..	..	986	905
3·12	Nedumattom		221	221	1,272	640	632	13	12	..	..	539	498
3·13	Karumbalamattom		47	47	270	132	138	..	1	..	..	101	101
3·14	Vandamattom		234	235	1,366	686	680	39	28	..	..	547	517
12F-1C	Kothamangalam Range		1,872	1,886	8,689	4,561	4,128	306	251	727	687	3,046	2,540
12-3FB	Thodupuzha Range		..	..	..	..	..	..	..	..	..	..	..

* Remaining portion included in Thodupuzha Municipality.
† Includes the forest areas transferred to Kodikulam Village.

PRIMARY CENSUS ABSTRACT—*contd.*

Main workers: Total M	Total F	Cultivators M	Cultivators F	Agricultural labourers M	Agricultural labourers F	Household industry—manufacturing, processing, servicing and repairs M	Household industry F	Other workers M	Other workers F	Marginal workers M	Marginal workers F	Non-workers M	Non-workers F	Code No.
15	16	17	18	19	20	21	22	23	24	25	26	27	28	1
4,437	**1,552**	**996**	**62**	**1,524**	**580**	**43**	**13**	**1,874**	**897**	**266**	**188**	**3,995**	**6,629**	**8**
573	440	40	..	110	84	..	..	423	356	..	..	251	328	8·1
48	9	1	..	24	9	..	..	23	..	..	..	28	53	8·2
335	216	26	9	108	99	7	1	194	107	..	..	160	243	8·3
3,481	887	929	53	1,282	388	36	12	1,234	434	266	188	3,556	6,005	8·4
11,782	**2,641**	**4,099**	**122**	**3,675**	**1,122**	**84**	**21**	**3,924**	**1,376**	**854**	**1,087**	**11,871**	**19,267**	**9**
1,240	334	398	9	290	97	12	4	540	224	36	14	1,097	1,829	9·1
3,789	1,101	1,063	35	1,244	367	20	3	1,462	696	231	330	3.625	5,742	9·2
6,753	1,206	2,638	78	2,141	658	52	14	1,922	456	587	743	7.149	11,696	9·3
6,962	**2,902**	**2,083**	**128**	**1,848**	**856**	**41**	**3**	**2,990**	**1,915**	**271**	**255**	**6,163**	**9,743**	**10**
1,034	627	65	16	35	6	3	..	931	605	125	123	961	1,203	10·1
752	469	1	..	36	16	2	..	713	453	3	2	460	752	10·2
380	285	1	..	1	..	..	..	378	285	15	17	222	253	10·3
4,796	1,521	2,016	112	1,776	834	36	3	968	572	128	113	4.520	7,535	10·4
7,197	**2,313**	**2,433**	**42**	**1,867**	**558**	**60**	**7**	**2,837**	**1,706**	**331**	**239**	**7,159**	**11,267**	**11**
3,861	1,138	1.365	26	1.137	379	32	2	1,327	731	134	103	3.541	5,972	11·1
490	264	78	4	28	8	1	1	383	251	16	11	402	510	11·2
2,846	911	990	12	702	171	27	4	1,127	724	181	125	3.216	4.785	11·3
4,682	**2 759**	**998**	**98**	**915**	**498**	**14**	**4**	**2,755**	**2,159**	**227**	**140**	**3,885**	**5,527**	**12**
3,758	2,030	984	97	889	469	14	4	1,871	1,460	226	140	3,422	4.976	12·1
223	154	3	..	..	..	..	..	220	154	..	..	112	158	12·2
701	575	11	1	26	29	..	..	664	545	1	..	321	393	12·3
2,689	**667**	**893**	**50**	**472**	**257**	**37**	**9**	**1,287**	**351**	**274**	**387**	**3,021**	**4,822**	**1**
824	210	314	9	122	64	8	2	380	135	88	181	801	1,328	1·1
346	71	82	1	77	34	5	..	182	36	17	5	462	698	1·2
376	66	76	..	78	30	7	3	215	33	10	7	434	727	1·3
253	60	73	..	37	20	7	..	136	40	31	34	264	428	1·4
288	97	131	5	41	51	1	..	115	41	3	..	265	486	1·5
418	122	146	31	71	33	6	4	195	54	7	3	510	760	1·6
24	4	12	..	2	3	1	..	9	1	..	..	33	53	1·7
60	17	18	2	27	12	1	..	14	3	99	147	131	168	1·8
100	20	41	2	17	10	1	..	41	8	19	10	121	174	1·9
2,769	**617**	**866**	**19**	**637**	**317**	**42**	**15**	**1,224**	**266**	**195**	**279**	**3,059**	**5,168**	**2**
123	25	22	..	47	14	1	..	53	11	1	1	131	220	2·1
625	142	227	2	125	99	15	2	258	39	41	31	597	1,102	2·2
381	71	133	10	69	29	1	..	178	32	56	76	422	734	2·3
774	109	267	2	211	69	8	..	288	38	35	82	906	1,440	2·4
574	155	132	5	155	81	11	11	276	58	55	72	633	1,076	2·5
210	93	64	..	27	21	5	1	114	71	7	17	267	413	2·6
82	22	21	...	3	4	1	1	57	17	..	..	103	183	2·7
7,539	**2,232**	**2,948**	**292**	**2,293**	**1,343**	**62**	**22**	**2,236**	**575**	**811**	**1,023**	**7,696**	**12,227**	**3**
313	60	153	12	57	30	8	6	95	12	258	280	540	756	3·1
556	160	212	37	123	83	3	3	218	37	51	40	601	979	3·2
370	45	174	2	55	21	4	..	137	22	32	66	421	682	3·3
336	181	23	27	116	109	..	1	197	44	74	38	419	611	3·4
616	149	217	17	208	57	2	..	189	75	32	15	659	1.185	3·5
261	122	27	..	22	9	..	..	212	113	59	52	311	394	3·6
250	61	108	1	55	28	3	..	84	32	29	15	265	495	3·7
544	144	173	3	94	81	12	5	265	55	40	87	545	889	3·8
274	109	99	4	51	64	2	..	122	41	92	92	344	483	3·9
185	48	81	3	26	22	1	2	77	21	45	33	245	391	3·10
608	125	237	11	125	75	6	..	240	39	5	23	647	1,094	3·11
339	81	170	4	84	49	4	..	81	28	2	3	299	548	3·12
55	9	10	..	8	1	5	2	32	6	10	9	67	120	3·13
333	45	184	4	83	27	3	..	63	14	6	1	347	634	3·14
2.499	893	1,030	167	1,186	687	9	3	224	36	76	269	1,986	2.966	12F-1C
..	..	..	..	..	..	..	..	..	..	..	..	..	..	12F-33

106/509—22

VILLAGE AND DESOM

Code No.	Village/ Desom	Area of village in hectares	*No. of occupied residential houses	**No. of house-holds	Total population (including institutional and houseless population) Persons	Males	Females	Scheduled Castes M	F	Scheduled Tribes M	F	Literates M	F
1	2	3	4	5	6	7	8	9	10	11	12	13	14
	THODUPUZHA TALUK—*contd.*												
4	**Karimanoor**	**3,603·36**	**3,240**	**3,257**	**19,263**	**9,515**	**9,748**	**393**	**399**	**58**	**32**	**7,497**	**7,143**
4·1	Kurumpalamattom		296	296	1,676	822	854	25	31	7	7	654	629
4·2	Neyyassery†		1,420	1,430	8,386	4,151	4,235	216	224	8	..	3,251	3,061
4·3	Pallickal		207	207	1,193	588	605	9	8	2	5	457	465
4·4	Pannoor		378	379	2,167	1,061	1,106	63	59	..	..	860	848
4·5	Karimannoor		545	550	3,305	1,613	1,692	53	45	7	4	1,297	1,302
4·6	Chilavu		352	353	2,309	1,161	1,148	3	4	34	16	880	755
12F-3B	Thodupuzha Range		42	42	227	119	108	24	28	..	..	98	83
5	**Karikkode (Portion)†**	**2,165·94**	**2,023**	**2,026**	**11,777**	**6,012**	**5,765**	**317**	**278**	**10**	**5**	**4,757**	**4,190**
5·1	Ezhumuttom		291	291	1,797	935	862	25	24	..	..	775	661
5·2	Alakkode		133	133	783	402	381	13	12	..	..	322	282
5·3	Edavetty		662	662	3,641	1,861	1,780	126	117	..	..	1,406	1,130
5·4	Thondikkuzha		142	142	860	425	435	31	20	..	..	333	314
5·5	Ireakode		50	50	268	133	135	12	9	..	..	115	96
5·6	Keerikode		123	124	773	409	364	31	23	10	5	360	305
5·7	Thekkumbhagom		622	624	3,655	1,847	1,808	79	71	..	..	1,446	1,402
6	**Thodupuzha (Portion)†**	**92·17**	**72**	**75**	**417**	**211**	**206**	**8**	**4**	..	..	**177**	**159**
6.1	Thattarathatta (Portion)		72	75	417	211	206	8	4	..	..	177	159
7	**Purappuzha**	**2353·97**	**1,988**	**2,002**	**11,150**	**5,560**	**5,590**	**183**	**212**	**11**	**11**	**4,504**	**4,284**
7·1	Vengaloor		394	400	2,204	1,118	1,086	27	35	..	..	916	841
7.2	Chilavoor		43	43	276	149	127	..	..	..	..	110	103
7.3	Melpurappuzha		326	331	1,839	918	921	66	76	..	..	746	721
7.4	Keezhupurappuzha		441	441	2,447	1,222	1,225	44	48	3	1	969	920
7.5	Chooralloor		238	240	1,311	645	666	23	26	..	..	530	523
7.6	Kuninji		546	547	3,073	1,508	1,565	23	27	8	10	1,233	1,176
8	**Karimkunnam (Portion)†**	**2175.00**	**1,885**	**1,907**	**10,991**	**5,528**	**5,463**	**374**	**354**	**5**	**2**	**4,436**	**4,235**
8.1	Thattarathatta		83	85	456	227	229	37	40	..	..	170	163
8.2	Mrala		490	500	2,854	1,431	1,423	171	155	1	..	1,112	1,021
8.3	Karimkunnam		911	918	5,198	2,593	2,605	107	101	1	..	2,142	2,105
8.4	Ottalloor		401	404	2,483	1,277	1,206	59	58	3	2	1,012	946
9	**Muttom**	**2544.26**	**1,678**	**1,706**	**9,741**	**4,836**	**4,905**	**318**	**314**	**339**	**367**	**3,929**	**3,739**
9.1	Churathoor		15	16	88	32	56	5	10	..	..	25	32
9.2	Perumattom		74	79	381	190	191	20	21	..	..	140	137
9.3	Edappilly		314	315	1,834	911	923	42	37	5	12	681	607
9.4	Muttom		385	396	2,116	1,059	1,057	76	77	32	38	895	855
9.5	Sankarappilly		153	159	900	446	454	51	52	7	4	343	317
9.6	Kakkombu		73	73	387	199	188	6	5	50	43	158	156
9.7	Ellumpram		157	158	899	441	458	32	33	190	202	391	386
9.8	Thudanganad		507	510	3,136	1,558	1,578	86	79	55	68	1,296	1,249
10	**Alakkode**	**2661.27**	**1,632**	**1,640**	**9,628**	**4,799**	**4,829**	**231**	**257**	**13**	**18**	**3,794**	**3,605**
10.1	Alakkode		356	358	1,999	1,033	966	54	59	1	1	791	682
10.2	Elamdesom		537	541	3,108	1,536	1,572	26	32	12	17	1,278	1,216
10.3	Kurichi		135	135	856	426	430	9	14	..	..	314	298
10.4	Anchiri		447	447	2,707	1,313	1,394	112	121	..	..	1,010	1,026
10 5	Sankarappilly		32	32	190	96	94	18	13	..	..	76	73
10.6	Thalayanad		27	28	184	97	87	4	6	..	..	78	71
10.7	Kudayathoor		98	99	584	298	286	8	12	..	..	247	239
11	**Udumbannoor**	**3094.33**	**3,571**	**3,580**	**19,241**	**9,744**	**9,497**	**363**	**340**	**1,066**	**1,028**	**7,584**	**6,695**
11.1	Neyyassery		7	7	47	21	26	..	..	..	..	20	23
11.2	Udumbannoor		1,012	1,018	5,647	2,841	2,806	147	144	8	6	2,227	1,984
11.3	Pallikkal		20	20	119	65	54	..	..	..	..	53	49
11.4	Edamaruku		1,140	1,142	6,464	3,298	3,166	110	106	14	15	2,671	2,304
11.5	Vellanthanam		634	634	3,507	1,746	1,761	34	31	57	51	1,400	1,279
11.6	Pannoor		40	40	208	98	110	16	14	..	..	81	77
12F 3B	Thodupuzha Range		718	719	3,249	1,675	1,574	56	45	987	956	1,132	979

†Neyyassery includes Thommankothu and Kuzhimattom.

PRIMARY CENSUS ABSTRACT—*contd.*

Main workers: Total M	Total F	Cultivators M	Cultivators F	Agricultural labourers M	Agricultural labourers F	Household industry (manufacturing, processing, servicing and repairs) M	Household industry F	Other workers M	Other workers F	Marginal workers M	Marginal workers F	Non-workers M	Non-workers F	Code No.
15	16	17	18	19	20	21	22	23	24	25	26	27	28	1
4,468	**1,068**	**1,800**	**55**	**1,123**	**660**	**45**	**12**	**1,500**	**341**	**202**	**203**	**4,845**	**8,477**	**4**
371	107	131	10	74	65	2	3	164	29	27	21	424	726	4·1
1,928	436	763	28	492	276	23	6	650	126	140	157	2,083	3.642	4·2
300	81	170	8	68	48	2	..	60	25	..	..	288	524	4·3
535	184	187	2	154	138	7	2	187	42	2	1	524	921	4·4
785	163	260	2	189	65	9	1	327	95	6	2	822	1,527	4·5
494	84	253	..	128	60	2	..	111	24	24	13	643	1,051	4·6
55	13	36	5	18	8	..	..	1	..	3	9	61	86	12F-3B
2,810	**687**	**803**	**30**	**724**	**340**	**25**	**3**	**1,258**	**314**	**123**	**155**	**3,079**	**4,923**	**5**
410	99	220	17	112	59	3	1	75	22	29	35	496	728	5·1
220	31	71	..	76	20	5	..	68	11	1	7	181	343	5·2
880	189	145	8	266	118	12	2	457	61	48	51	933	1,540	5·3
231	49	79	5	50	25	..	..	102	19	5	6	189	380	5·4
59	17	5	..	24	13	..	..	30	4	..	..	74	118	5·5
202	32	51	..	43	19	3	..	105	13	6	..	201	332	5·6
808	270	232	..	153	86	2	..	421	184	34	56	1,005	1,462	5·7
102	**27**	**38**	**3**	**29**	**12**	..	..	**35**	**12**	**6**	**3**	**103**	**176**	**6**
102	27	38	3	29	12	..	..	35	12	6	3	103	176	6–1
2,684	**450**	**1,252**	**30**	**691**	**259**	**30**	**4**	**711**	**157**	**85**	**74**	**2,791**	**5,066**	**7**
573	108	255	8	130	53	14	..	174	47	1	..	544	978	7·1
58	11	36	1	10	7	..	..	12	3	..	..	91	116	7·2
460	105	208	8	118	62	6	..	128	35	1	7	457	809	7·3
582	59	251	3	153	29	5	3	173	24	23	18	617	1,148	7·4
322	39	156	5	85	18	..	..	81	16	..	..	323	627	7·5
689	128	346	5	195	90	5	1	143	32	60	49	759	1,388	7·6
2,485	**620**	**875**	**31**	**744**	**341**	**21**	**7**	**845**	**241**	**105**	**152**	**2,938**	**4 691**	**8**
102	24	29	1	47	8	1	..	25	15	4	22	121	183	8·1
588	208	146	7	245	102	5	..	192	99	49	67	794	1,148	8·2
1,242	270	479	14	321	153	14	6	428	97	29	47	1,322	2,288	8·3
553	118	221	9	131	78	1	1	200	30	23	16	701	1,072	8·4
2,391	**520**	**891**	**28**	**513**	**234**	**15**	**11**	**972**	**247**	**75**	**150**	**2,370**	**4,235**	**9**
13	7	1	..	..	..	..	..	12	7	1	4	18	45	9·1
69	28	..	..	..	..	..	..	69	28	14	20	107	143	9·2
449	122	157	10	148	91	2	3	142	18	..	..	462	801	9·3
552	127	126	10	67	33	6	6	353	78	19	46	488	884	9·4
226	13	97	..	63	8	3	..	63	5	..	1	220	440	9·5
99	8	73	2	10	3	..	..	16	3	..	..	100	180	9·6
187	45	88	1	42	21	..	..	57	23	..	..	254	413	9·7
796	170	349	5	183	78	4	2	260	85	41	79	721	1,329	9·8
2,287	**587**	**895**	**31**	**650**	**402**	**38**	**1**	**704**	**153**	**110**	**125**	**2,402**	**4,117**	**10**
501	134	152	8	187	89	8	..	154	37	..	..	532	832	10·1
787	155	363	4	169	90	19	..	236	61	8	6	741	1,411	10·2
183	88	41	3	75	75	..	1	67	9	23	30	220	312	10·3
580	171	227	14	192	125	7	..	154	32	78	88	655	1,135	10·4
41	7	12	..	9	4	..	..	20	3	..	..	55	87	10–5
48	2	26	..	2	1	3	..	17	1	..	..	49	85	10·6
147	30	74	2	16	18	1	..	56	10	1	1	150	255	10·7
4,679	**1,281**	**1,971**	**379**	**1,144**	**670**	**48**	**11**	**1,516**	**221**	**253**	**341**	**4,812**	**7,875**	**11**
9	1	7	..	..	..	1	..	1	1	1	..	11	25	11·1
1,303	285	493	13	350	189	15	5	445	78	85	134	1,453	2,387	11·2
29	4	1	..	..	..	..	..	28	4	2	2	34	48	11·3
1,583	282	499	1	350	190	20	1	714	90	105	146	1,610	2,738	11·4
807	122	303	7	239	76	9	4	256	35	49	36	890	1,603	11·5
48	8	14	1	7	2	2	1	25	4	6	13	44	89	11·6
900	579	654	357	198	213	1	..	47	9	5	10	770	985	12F-3B

Code No.	Village/Desom	Area of village in hectares	*No. of occupied residential houses	**No. of households	Total population (Including institutional and houseless population) Persons	Males	Females	Scheduled Castes M	F	Scheduled Tribes M	F	Literates M	F
1	2	3	4	5	6	7	8	9	10	11	12	13	14
THODUPUZHA TALUK—*contd.*													
12	**Velliamattam**	**2834.77**	**2,812**	**2,857**	**15,648**	**7,944**	**7,704**	**433**	**427**	**2,260**	**2,103**	**5,799**	**5,169**
12.1	Elamdesom		399	417	2,489	1,259	1,230	80	76	30	25	929	790
12.2	Velliamattam		721	735	4,297	2,159	2,138	122	123	4	5	1,720	1,660
12.3	Poochapra		38	38	185	88	97	..	..	48	49	73	68
12.4	Keettila		102	103	631	316	315	31	32	..	..	231	179
12.5	Kudayathoor		491	501	2,966	1,487	1,479	145	142	22	13	1,203	1,130
12F 3B	Thodupuzha Range		1,061	1,063	5,080	2,635	2,445	55	54	2,156	2,011	1,643	1,342
13	**Kudayathoor**	**2093.81**	**1,620**	**1,644**	**9,108**	**4,589**	**4,519**	**152**	**121**	**759**	**786**	**3,804**	**3,520**
13.1	Sankarappally		28	28	157	81	76	..	..	8	10	74	65
13.2	Thalayanad		57	57	312	168	144	11	8	7	8	140	124
13.3	Kudayathoor		558	571	3,120	1,560	1,560	61	42	32	32	1,342	1,210
13.4	Keetila		339	346	2,051	1,040	1,011	30	31	14	11	829	755
13.5	Koovappally		204	204	1,099	571	528	4	4	320	332	489	457
13.6	Morkkad		132	132	752	381	371	..	..	112	115	282	261
13.7	Panthaplavu		26	26	144	69	75	6	4	28	35	57	54
13.8	Adoormala		99	99	515	250	265	..	..	188	191	210	208
13.9	Kolapra		177	181	958	469	489	40	32	50	52	381	386
14	**Arakkulam**	**6820·74**	**3,059**	**3,097**	**16,088**	**8,105**	**7,983**	**549**	**550**	**1,534**	**1,517**	**6,568**	**6,093**
14·1	Keettila		165	167	1,018	506	512	36	35	1	1	404	390
14·2	Arakkulam North		478	484	2,735	1,380	1,355	65	72	13	10	1,123	1,046
14·3	Karippalangad		40	40	239	124	115	..	..	42	43	100	82
14·4	Ayyakad		86	86	483	240	243	6	7	1	3	183	171
14·5	Pothumattam		171	171	802	412	390	14	14	14	8	316	271
14·6	Moolamattam		905	931	4,605	2,297	2.308	228	233	14	20	1,894	1,839
14·7	Arakkulam South		94	94	549	279	270	11	12	25	25	239	224
14·8	Puthode		141	141	768	379	389	..	..	200	237	338	327
14·9	Kannikkal		139	139	725	363	362	..	..	274	250	328	304
14·10	Elappally		306	307	1,655	848	807	36	33	254	253	719	631
14·11	Edadu		276	279	1,466	751	715	152	144	171	150	581	496
12F–3B	Thodupuzha Range		258	258	1,043	526	517	1	..	525	517	343	312
15	**Idukki [Portion (a)]**	**52,363·56**	**6,681**	**6,725**	**33,266**	**17,037**	**16,229**	**854**	**848**	**2,430**	**2,348**	**12,352**	**10,834**
15·1	Pazhayarikandam		1,183	1,199	5,789	3,003	2,786	105	116	612	595	2,208	1,889
15·2	Kanjikuzhi		879	882	4,585	2,396	2,189	124	102	341	306	1,821	1,594
15·3	Keerithodu		695	698	3,455	1,736	1,719	95	72	53	64	1,307	1,196
15·4	Chelachuvadu		416	417	2,212	1,117	1,095	35	30	172	175	840	750
15·5	Churuli		629	630	3,197	1.600	1,597	136	139	149	157	1,118	1,009
15·6	Karimban		298	303	1,429	748	681	33	49	..	..	554	482
15·7	Vazhathope‡ [Portion]		598	604	3,221	1.611	1,610	57	83	1	2	1.223	1,116
15·8	Maniyarankudi		419	420	2,268	1,150	1,118	49	50	5	4	846	762
15·9	Kulamavu		483	486	1,976	1,036	940	110	108	42	50	803	664
15·10	Kothapara		320	320	1,652	831	821	37	40	34	23	608	568
12F–3B	Thodupuzha Range		227	227	1,041	543	498	2	3	78	88	384	325
15F–1B	Ayyappancoil Range		241	246	1,132	585	547	3	2	575	538	299	240
15F–3	Nagarampara Range		293	293	1,309	681	628	68	51	368	346	341	239
PEERMADE TALUK													
1	**Pasuppara**	**11122·97**	**5,512**	**5,659**	**28,268**	**14,267**	**14,001**	**3,031**	**3,029**	**121**	**107**	**10,278**	**8,467**
1·1	Kottamala		835	895	4,211	2,107	2,104	675	691	2	1	1,398	1,069
1·2	Pasuppara		934	938	4,619	2,329	2,290	483	499	21	18	1,719	1,431
1·3	Mattuthavalam		380	382	2,084	1,044	1,040	91	85	90	87	815	769
1·4	Upputhara		789	792	4,597	2,308	2,289	172	162	5	..	1,824	1,694
1·5	Ottamaram		1,172	1,230	6,168	3,092	3,076	723	709	..	..	2,207	1,744
1·6	Cheenthalar		571	577	2,796	1,451	1,345	354	348	..	..	1,064	856
1·7	Vaghamon		831	845	3,793	1,936	1,857	533	535	3	1	1.251	904

(a) Portion includes in Idukki Township.

PRIMARY CENSUS ABSTRACT—*contd.*

Main workes														
Total		Cultivators		Agricultural Labourers		Household Industry (Manufacturing, processing, servicing and repairs)		Other workers		Marginal workers		Non-workers		Code No.
M	F	M	F	M	F	M	F	M	F	M	F	M	F	
15	16	17	18	19	20	21	22	23	24	25	26	27	28	
3,853	**756**	**1,766**	**83**	**1,022**	**497**	**30**	**1**	**1,035**	**175**	**210**	**106**	**3,881**	**6,842**	**12**
473	113	123	9	111	57	4	1	235	46	118	46	668	1,071	12·1
1,120	266	308	7	318	174	13	..	481	85	55	27	984	1,845	12·2
48	2	25	..	3	1	..	..	20	1	..	2	40	93	12·3
96	8	1	..	27	4	2	..	66	4	28	21	192	286	12·4
735	203	281	2	290	180	..	..	164	21	3	2	749	1,274	12·5
1,381	164	1,028	65	273	81	11	..	69	18	6	8	1,248	2,273	12F–3B
2,190	**366**	**779**	**82**	**526**	**124**	**28**	**2**	**857**	**158**	**59**	**317**	**2.340**	**3.836**	**13**
41	3	20	..	4	..	..	..	17	3	..	..	40	73	13·1
76	13	21	1	9	2	.	..	46	10	..	1	92	130	13·2
751	107	153	3	157	28	13	1	428	75	7	1	802	1,452	13·3
472	57	174	4	103	32	5	..	190	21	6	2	562	952	13·4
263	39	103	14	142	13	2	..	16	12	13	93	295	396	13·5
193	13	142	1	30	8	2	..	24	4	..	184	183	174	13·6
29	10	12	6	6	1	1	1	10	2	7	15	33	50	13·7
136	53	83	41	25	5	2	..	26	7	17	16	97	196	13·8
224	71	71	12	50	35	3	..	100	24	9	5	236	413	13·9
3,984	**1,103**	**1,523**	**83**	**950**	**467**	**41**	**8**	**1,470**	**545**	**114**	**96**	**4,007**	**6,784**	**14**
243	66	106	8	45	32	4	3	88	23	6	11	257	435	14·1
711	176	192	3	236	96	14	5	269	72	10	8	659	1,171	14·2
54	7	27	..	3	1	..	..	24	6	1	..	69	108	14·3
133	31	81	1	40	24	..	..	12	6	..	..	107	212	14·4
214	41	48	1	93	27	3	..	70	13	..	2	198	347	14·5
1,075	312	238	4	139	59	9	..	689	249	46	34	1,175	1,962	14·6
136	24	67	..	38	18	1	..	30	6	..	..	143	246	14·7
189	27	120	4	41	18	1	..	27	5	7	7	183	355	14·8
157	8	128	4	9	1	1	..	19	3	3	1	203	353	14·9
418	96	207	4	76	35	7	..	128	57	36	19	394	692	14·10
377	179	127	5	150	72	1	..	99	102	1	2	373	534	14·11
277	136	182	49	80	84	..	..	15	3	4	12	245	369	12F–3B
8,680	**2,295**	**4,060**	**490**	**3,155**	**1,441**	**76**	**32**	**1,389**	**332**	**405**	**603**	**7,952**	**13,331**	**15**
1,495	209	754	28	552	162	11	5	178	14	170	187	1,338	2,390	15·1
1,200	240	605	65	408	134	6	2	181	39	76	46	1,120	1,903	15·2
933	317	314	27	511	272	14	2	94	16	2	5	801	1,397	15·3
593	163	263	19	217	111	2	2	111	31	..	1	524	931	15·4
844	374	398	113	378	234	14	11	54	16	12	24	744	1,199	15·5
365	99	136	21	145	66	1	1	83	11	19	59	364	523	15·6
720	179	269	11	227	114	17	3	207	51	67	105	824	1,326	15·7
538	138	233	10	200	110	4	..	101	18	50	62	562	918	15·8
523	102	104	...	117	17	2	1	300	84	1	1	512	83,	15·9
458	105	272	21	166	/5	5	5	15	4	3	79	370	637	15·10
330	152	274	113	33	28	..	..	23	11	4	29	209	317	12F–3B
298	84	216	13	80	69	..	..	2	2	..	..	287	463	15F–1B
383	133	222	49	121	49	..	..	40	35	1	5	297	490	15F–3
6,067	**3,655**	**1,234**	**87**	**1,369**	**367**	**47**	**10**	**3,417**	**3,191**	**1,100**	**683**	**7,100**	**9,663**	**1**
885	754	78	4	153	15	1	..	653	735	176	105	1,046	1,245	1·1
1,047	712	299	40	175	56	3	3	570	613	178	134	1,104	1,414	1·2
469	138	175	14	136	65	4	2	154	57	95	104	480	798	1·3
1,159	215	471	15	217	82	25	4	446	114	42	42	1,107	2,032	1·4
1,161	906	104	8	371	56	9	1	677	841	312	184	1,619	1,986	1·5
455	305	62	2	122	12	..	..	271	291	189	61	807	979	! 6
891	625	45	4	195	81	5	..	646	540	108	53	937	1,179	1·7

106/509—23

VILLAGE AND DESOM

Code No.	Village/ Desom	Area of village in hectares	*No. of occupied residential houses	**No. of house-holds	Total populational (including institution and houseless population) Persons	Males	Females	Scheduled Castes M	F	Scheduled Tribes M	F	Literates M	F
1	2	3	4	5	6	7	8	9	10	11	12	13	14
2	**Elappara**	**6953·99**	**5,527**	**5,698**	**28,205**	**13,994**	**14,211**	**4,558**	**4,790**	**8**	**6**	**9,873**	**7,870**
2·1	Bonami		682	691	3,655	1,807	1,848	502	501	..	..	1,330	1,103
2·2	Karimtharuvi		888	918	4,652	2,340	2,312	389	393	6	1	1,692	1,346
2·3	Thengakkal		657	671	3,357	1,705	1,652	412	417	..	..	1,187	926
2·4	Elappara		827	845	3,977	1,989	1,988	395	382	..	..	1,439	1,167
2·5	Vembanad		409	419	1,989	987	1,002	376	392	..	..	726	560
2·6	Fairfield		272	272	1,248	594	654	200	242	..	..	404	328
2·7	Woodlands		666	699	3,335	1,618	1,717	606	683	2	3	1,217	1,010
2·8	Glenmary		326	329	1,799	893	906	406	432	..	..	684	536
2·9	Landrum		800	854	4,193	2,061	2,132	1,272	1,348	..	2	1,194	894
3	**Peruvanthanam**	**11326·83**	**5,056**	**5,095**	**29,134**	**1,4751**	**14,383**	**1,383**	**1,304**	**367**	**327**	**11,745**	**10,728**
3·1	Peruvanthanam North		2,004	2,032	11,745	5,988	5,757	748	736	168	130	4,830	4,331
3·2	Peruvanthanam South		3,000	3,011	17,118	8,632	8,486	635	568	69	57	6,817	6,287
15F-4A	Erumely Range		52	52	271	131	140	..	..	130	140	98	110
4	**Peermade**	**14476·57**	**7,101**	**8,167**	**38,826**	**19,699**	**19,127**	**7,249**	**7,301**	**212**	**225**	**12,651**	**8,738**
4·1	Azhutha		1,037	1,124	5,707	2,966	2,741	705	696	96	101	2,289	1,777
4·2	Ranimudi		448	520	2,564	1,272	1,292	485	519	4	4	873	620
4·3	Mlamala		799	926	4,514	2,215	2,299	760	793	2	3	1,213	946
4·4	Karadikkuzhi		597	729	3,295	1,679	1,616	617	608	1	1	1,054	698
4·5	Pambanar		891	970	4,611	2,407	2,204	810	786	..	..	1,692	1,166
4·6	Aranakkalman-chumala		3281	3,850	17,942	9,070	8,872	3,872	3,899	19	13	5,474	3,474
15F-4A	Erumely Range		48	48	193	90	103	..	..	90	103	56	57
5	**Periyar**	**25443·47**	**87,03**	**9,333**	**46,707**	**23,762**	**22,945**	**6,219**	**6,212**	**571**	**574**	**16,008**	**11,947**
5.1	Chenkara		1,242	1,349	6,763	3,439	3,324	1,285	1,267	..	..	2,056	1,405
5.2	Arikkudy		1,127	1,147	5,916	2,981	2,935	1,012	1,008	..	..	1,897	1,373
5.3	Moonkithozhu		647	656	3,427	1,744	1,683	83	83	..	..	1,285	1,136
5.4	Kumily		1,805	1,823	9,748	4,977	4,771	462	453	8	15	3,782	3,206
5.5	Murikkady		319	323	1,572	792	780	203	197	..	..	570	488
5.6	Chottupara		676	705	3,666	1,847	1,819	507	535	..	..	1,293	1,081
5.7	Walady		1,210	1,341	6,247	3,143	3,104	1,224	1,243	15	16	1,918	1,311
5.8	Periyar		648	725	3,597	1,941	1,656	480	488	3	2	1,445	882
5.9	Thankamala		727	947	4,334	2,139	2,195	887	872	83	65	1,329	873
14F-1	Vallakkadavu Range		42	55	252	149	103	22	20	71	58	85	29
14F-2	Thekkady Range		260	262	1,185	610	575	54	46	391	418	348	163
6	**Mlappara**	**61458·17**	**708**	**719**	**3,449**	**1,771**	**1,678**	**422**	**383**	**248**	**232**	**1,321**	**1,095**
6.1	Pachakkanam		21	23	91	67	24	61	24	..	..	18	1
6.2	Mlappara		131	131	492	233	259	95	115	2	2	131	74
14F-1	Vallakkadavu Range		556	565	2,866	1,471	1,395	266	244	246	230	1,172	1,020

* Include those occupied by Institutional households also.

** Include houseless and Institutional households also.

PRIMARY CENSUS ABSTRACT—concld.

Main workers: Total M	Total F	Cultivators M	Cultivators F	Agricultural labourers M	Agricultural labourers F	Household industry—(manufacturing, processing, servicing and repairs) M	Household industry F	Other workers M	Other workers F	Marginal workers M	Marginal workers F	Non-workers M	Non-workers F	Code No.
15	16	17	18	19	20	21	22	23	24	25	26	27	28	1
5,858	**4,978**	**433**	**51**	**758**	**273**	**42**	**4**	**4,625**	**4 650**	**600**	**487**	**7,536**	**8,746**	2
705	576	69	3	102	28	10	..	524	545	70	79	1,032	1,193	2·1
951	626	183	9	290	30	5	..	473	587	151	90	1,233	1,596	2·2
635	495	120	20	98	26	1	..	416	449	59	32	1,011	1,125	2·3
947	673	48	17	65	35	7	3	827	618	45	18	997	1,297	2·4
422	455	3	..	1	..	12	1	406	454	77	102	488	445	2·5
232	214	9	1	18	6	1	..	204	207	64	63	298	377	2·6
659	682	1	..	36	..	3	..	619	682	69	33	890	997	2·7
374	344	..	..	1	1	1	..	372	343	..	..	519	562	2·8
933	913	..	1	147	147	2	..	784	765	65	65	1,063	1,154	2·9
6,098	**1,578**	**1,354**	**25**	**1,075**	**318**	**59**	**5**	**3,610**	**1,230**	**701**	**502**	**7,952**	**12,303**	3
2,410	629	425	11	437	181	29	1	1,519	436	300	264	3,278	4,864	3·1
3,620	940	907	14	601	131	30	4	2,082	791	401	238	4,611	7,308	3·2
68	9	22	..	37	6	..	..	9	3	..	..	63	131	15F 4-A
9,431	**7,125**	**164**	**19**	**348**	**99**	**46**	**12**	**8,873**	**6,995**	**520**	**421**	**9,748**	**11,581**	4
1,363	780	74	9	155	61	5	2	1,129	708	31	49	1,572	1,912	4·1
551	405	2	..	2	6	2	..	545	399	58	53	663	834	4·2
1,050	806	23	..	110	8	2	..	915	798	117	90	1,048	1,403	4·3
866	701	1	..	1	..	1	..	863	701	6	8	807	907	4·4
1,122	753	..	..	..	..	18	5	1,104	748	57	16	1,228	1,435	4·5
4,420	3,665	32	8	53	11	18	5	4,317	3,641	251	205	4,399	5,002	4·6
59	15	32	2	27	13	..	..	..	..	..	..	31	88	15F 4-A
11,543	**6,313**	**1,133**	**178**	**1,779**	**705**	**144**	**20**	**8,487**	**5,410**	**712**	**614**	**11,507**	**16,018**	5
1,476	1,217	6	1	29	6	3	1	1,438	1,209	132	97	1,831	2,010	5·1
1,478	1,021	196	20	196	83	22	1	1,064	917	66	46	1,437	1,868	5·2
927	284	222	7	278	90	5	..	422	187	36	31	781	1,368	5·3
2,375	543	195	8	678	192	56	13	1,446	330	131	135	2,471	4,093	5·4
376	161	90	6	185	108	6	..	95	47	56	60	360	559	5·5
956	459	226	1	295	190	3	1	432	267	40	31	851	1,329	5·6
1,515	1,202	132	91	53	20	4	..	1,326	1,091	92	60	1,536	1,842	5·7
978	357	2	..	18	..	36	1	922	356	48	21	915	1,278	5·8
1,022	900	21	21	..	1	5	..	996	878	58	36	1,059	1,259	5·9
86	42	28	19	..	..	..	..	58	23	4	2	59	59	14F-1
354	127	15	4	47	15	4	3	288	105	49	95	207	353	14F-2
950	**215**	**439**	**6**	**173**	**25**	**4**	..	**334**	**184**	**55**	**134**	**766**	**1,329**	6
66	20	..	..	..	..	..	..	66	20	..	..	1	4	6·1
156	154	..	..	..	..	..	..	156	154	1	..	76	105	6·2
728	41	439	6	173	25	4	..	112	10	54	134	689	1,220	14F-1

Code No.	Name of Town/ward	Area of town/ward in sq. km.	*No. of occupied residential houses	**No. of households	Total population (including institutional and houseless population) Persons	Males	Females	Scheduled Castes M	F	Scheduled Tribes M	F	Literates M	F
1	2	3	4	5	6	7	8	9	10	11	12	13	14
I	**Idukki Township**	**32·00**	**1,820**	**1,880**	**8,886**	**4,636**	**4,250**	**414**	**385**	**164**	**174**	**3,465**	**2,928**
1.1	Nayaruparа†	3·85	375	383	2,054	1,042	1,012	71	78	..	..	792	718
1.2	Vazhathope‡	2·32	746	768	3,618	1,863	1,755	142	126	4	5	1,444	1,270
1.3	Cheruthoni‡	9·52	151	155	737	396	341	65	63	7	11	271	201
1.4	Painavu‡	16·31	548	574	2,477	1,335	1,142	136	118	153	158	958	739
II	**Thodupuzha Municipality**	**35·43**	**6,073**	**6,268**	**35,743**	**17,946**	**17,797**	**829**	**859**	**49**	**62**	**14,272**	**12,827**
II–1	Manakkad	1·85	266	266	1,437	703	734	13	18	..	..	609	590
II–2	Kolani	2·17	294	306	1,550	762	788	117	128	..	..	653	630
II–3	Nadukkandam	3·74	313	324	1,778	898	880	64	65	..	..	745	696
II–4	Chungampally	1·50	218	220	1,200	613	587	37	26	..	..	501	452
II–5	Olamattam	1·98	426	431	2,503	1,249	1,254	96	95	1	..	987	895
II–6	Bazar	1·18	272	287	1,554	767	787	5	9	..	..	624	570
II–7	Bus stand	0·93	181	198	1,245	511	734	7	6	..	..	425	600
II–8	Temple	0·59	218	241	1,129	597	532	59	47	11	6	442	355
II–9	College	1·18	297	310	1,498	787	711	21	22	..	30	691	584
II–10	Kanjiramattom South	1·22	243	248	1,399	694	705	25	29	3	3	605	559
II–11	Kanjiramattom North	1·38	319	327	1,690	864	826	83	80	..	..	735	647
II–12	Attakkulam	0·89	295	297	1,754	889	865	11	12	..	..	677	541
II–13	Mosque	1·09	257	263	1,629	843	786	9	9	..	..	593	463
II–14	Karikkad	0·79	237	251	1,516	765	751	22	36	..	..	543	438
II–15	Annaikkannam	2·08	195	195	1,277	612	665	20	31	..	..	462	429
II–16	Pazhukkakulam	2·99	205	208	1,277	658	619	24	30	..	..	510	427
II–17	Pattayam	1·98	173	174	1,059	507	552	4	6	..	..	397	396
II–18	Muthalakkodampally	1·65	156	156	1,017	463	554	24	30	2	2	355	431
II–19	Central	0·83	211	213	1,328	678	650	29	37	2	1	510	440
II–20	High School	0·65	209	221	1,363	701	662	15	18	3	2	555	454
II–21	Baglamkunnu	0·73	260	282	1,536	788	748	27	28	11	8	641	556
II–22	Madathikandam	1·19	168	170	1,025	548	477	7	4	16	10	429	325
II–23	Vengallur East	1.55	299	302	1,717	888	829	72	62	..	..	672	591
II–24	Vengallur West	1·29	361	378	2,262	1,161	1,101	38	31	..	..	911	758

*Include those occupied by Institutional households also.
**Include Houseless and Institutional households also.
†Lies in Udumbanchola Taluk
‡Lies in Thodupuzha Taluk

PRIMARY CENSUS ABSTRACT

Main workers: Total		Cultivators		Agricultural Labourers		Household Industry—manufacturing, processing, servicing and repairs		Other workers		Marginal workers		Non-workers		Code No.
M	F	M	F	M	F	M	F	M	F	M	F	M	F	
15	16	17	18	19	20	21	22	23	24	25	26	27	28	
2,352	**709**	**538**	**51**	**541**	**317**	**41**	**24**	**1,232**	**317**	**78**	**38**	**2,206**	**3 503**	I
512	124	213	3	169	100	10	6	120	15	..	..	530	888	I-
912	255	136	6	171	83	13	4	592	162	28	17	923	1,483	I-
165	49	11	..	66	28	..	1	88	20	42	17	189	275	I-3
763	281	178	42	135	106	18	13	432	120	8	4	564	857	I-4
8,272	**1,811**	**1,063**	**47**	**1,154**	**413**	**123**	**40**	**5,932**	**1,311**	**307**	**170**	**9,367**	**15,816**	**1**
299	43	53	1	56	6	1	..	189	36	33	9	371	682	II-1
354	113	76	13	66	36	2	2	210	62	3	4	405	671	II-2
409	85	94	1	61	30	6	2	248	52	3	4	486	791	II-3
310	84	51	11	52	39	11	2	196	32	16	11	287	492	II-4
552	94	56	2	118	28	4	2	374	62	18	25	679	1,135	II-5
380	80	13	1	24	4	1	1	342	74	3	14	384	693	II-6
248	151	24	1	26	10	7	2	191	138	4	3	259	580	II-7
270	63	6	..	19	3	9	3	236	57	1	..	326	469	II-8
387	116	15	..	10	2	6	..	356	114	1	..	399	595	II-9
361	74	27	..	35	13	2	2	297	59	7	8	326	623	II-10
420	78	35	..	50	11	1	..	334	67	16	11	428	737	II-11
386	47	16	..	55	9	3	1	312	37	8	8	495	810	II-12
388	43	23	2	14	..	1	2	350	39	8	3	447	740	II-13
358	60	10	..	74	21	5	2	269	37	42	28	365	663	II-14
294	55	82	..	125	41	6	1	81	13	18	10	300	600	II-15
331	70	162	2	85	59	6	..	78	9	..	..	327	549	II-16
236	84	80	5	43	21	8	2	105	56	10	17	261	451	II-17
214	137	49	1	48	24	2	..	115	112	2	..	247	417	II-18
303	58	54	2	84	32	6	1	159	23	8	..	367	592	II-19
313	35	25	3	12	2	27	4	249	26	..	..	388	627	II-20
309	106	8	..	17	..	..	..	284	106	80	6	399	636	II-21
240	20	25	..	10	4	2	1	203	15	10	..	298	457	II-22
411	73	41	2	27	11	7	10	336	50	12	9	465	747	II-23
499	42	38	..	43	7	..	..	418	35	4	..	658	1,059	II-24

106/509—24

DEVELOPMENT BLOCK AND PANCHAYAT

Sl. No.	Development Block/Panchayat	Area in sq. km.	*No. of occupied residential houses	**No. of households	Total population (including institutional and houseless population) Persons	Males	Females	Scheduled Castes M	F	Scheduled Tribes M	F	Literates M	F
1	2	3	4	5	6	7	8	9	10	11	12	13	14
	DEVICOLAM	**2,390.11**	**66,357**	**67,887**	**341,488**	**175,207**	**166,281**	**31,622**	**31,231**	**7,462**	**7,112**	**118,547**	**91,679**
1	**Bison Valley Panchayat**	**44·03**	**1,832**	**1,844**	**9,457**	**4,827**	**4,630**	**163**	**180**	**296**	**246**	**3,416**	**2,825**
	Rajakkad Village–(Portion)		1,832	1,844	9,457	4,827	4,630	163	180	296	246	3,416	2,825
	Pottankad		1,832	1,844	9,457	4,827	4,630	163	180	296	246	3,416	2,825
	Devicolam Range (Portion)		..	..	..	..	..	..	..	..	..	..	..
2	**Chinnakanal Panchayat**	**66·74**	**19,31**	**1,969**	**9,884**	**5,064**	**4,820**	**1,983**	**1,947**	**185**	**175**	**2,906**	**1,735**
	Chinnakanal Village (Portion)		1,931	1,969	9,884	5,064	4,820	1,983	1,947	185	175	2,906	1735
	Venad		287	292	1,408	734	674	148	145	..	..	496	340
	Chinnakanal (Portion)		1,629	1,662	8,432	4,305	4,127	1,832	1,799	185	175	2,395	1392
	Muttukad (Portions)		15	15	44	25	19	3	3	..	..	15	3
	Devicolam Range		..	..	..	..	..	..	..	..	..	..	..
3	**Kanthalloor Panchayat**	**116·29**	**1,713**	**1,737**	**8,140**	**4,238**	**3,902**	**893**	**774**	**774**	**759**	**1,934**	**1,156**
	Keezhanthoor village	67·88	587	600	2,582	1,326	1,256	256	259	222	220	631	431
	Kanthelloor village	48·41	980	991	4,901	2,585	2,316	637	515	230	209	1,288	719
	Marayoor Range (Portion)		146	146	657	327	330	..	..	322	330	15	6
4	**Konnathady Panchayat**	**93·08**	**5,127**	**5,184**	**28,354**	**14,295**	**14,059**	**432**	**423**	**300**	**317**	**11,135**	**10,253**
	Konnathady village (Portion)		5,127	5,184	28,354	14,295	14,059	432	423	300	317	11,135	10,253
	Konnathady	93·08	5,127	5,184	28,354	14,295	14,059	432	423	300	317	11,135	10,253
	Devicolam range (Portion)		..	..	..	..	..	..	..	..	..	..	..
5	**Kuttampuzha Panchayat**	**543.07**	**4,290**	**4,313**	**18,890**	**10,398**	**8,492**	**705**	**679**	**346**	**303**	**7,754**	**5,605**
	Mannamkandam village (Portion)		4,290	4,313	18,890	10,398	8,492	705	679	346	303	7,754	5,605
	Kuttampuzha		2,355	2,368	12,427	6,422	6,005	483	466	7	2	4,831	4,112
	Inchathotty		287	291	1,624	809	815	93	102	..	..	635	589
	Thundathil Range		1,281	1,283	3,511	2,442	1,069	89	82	43	40	2,019	723
	Kothamangalam Range		..	4	7	5	2	1	1	..	..	3	2
	Kodanad Range		367	367	1,321	720	601	39	28	296	261	266	179
	Adimali Range (Portion)		..	..	..	..	..	..	..	..	..	..	..
6	**Mannamkandam Panchayat**	**271·53**	**4,830**	**4,988**	**24,814**	**12,754**	**12,060**	**1,051**	**1,028**	**2,130**	**1,985**	**8,329**	**6,756**
	Mannamkandam village (Portion)		4,830	4,988	24,814	12,754	12,060	1,051	1.028	2,130	1,985	8,329	6,756
	Kanjiraveli		818	831	4,487	2,300	2,187	348	325	11	3	1,732	1,488
	Adimali		2,557	2,657	13,510	6,952	6,558	514	513	37	20	5,303	4,322
	Adimali Range		1,455	1,500	6,817	3,502	3,315	189	190	2,082	1,962	1,294	946
7	**Marayoor Panchayat**	**108·07**	**1,477**	**1,551**	**6,970**	**3,575**	**3,395**	**933**	**886**	**675**	**663**	**1,759**	**1,158**
	Marayoor village	108·07	1,331	1,405	6,180	3,175	3,005	933	886	275	273	1,758	1,158
	Marayoor Range (Portion)		146	146	790	400	390	..	..	400	390	1	..
8	**Munnar Panchayt**	**556·87**	**14,913**	**15,718**	**78,833**	**40,211**	**38,622**	**19,429**	**19,356**	**1,242**	**1,208**	**2,5183**	**15,937**
	Kannan Devan Hills village	556·87	14,672	15,477	77,438	39,500	37,938	19,428	19,355	539	527	25,089	15,921
	Devicolam Range (Portion)		241	241	1,395	711	684	1	1	703	681	94	16
9	**Nedumkandom Panchayat**	**71·95**	**5,800**	**5,877**	**30,366**	**15,602**	**14,764**	**898**	**881**	**52**	**52**	**11,494**	**9,733**
	Kalkoonthal village (Portion)		3,140	3,184	15,983	8,299	7,684	330	314	37	32	6,012	5,104
	Ezhukunnu vayal		747	750	4,137	2,121	2,016	47	38	..	..	1,598	1,466
	Pachady		724	736	3,909	2,020	1,889	95	97	7	2	1,537	1,369
	Ponnamala		1,669	1,698	7,937	4,158	3,779	188	179	30	30	2,877	2,269
	Parathode village (Portion)		2,660	2,693	14,383	7,303	7,080	568	567	15	20	5,482	4,629
	Kombamettu		2,660	2,693	14,333	7,303	7,080	568	567	15	20	5,482	4,629

PRIMARY CENSUS ABSTRACT

Main workers: Total M	Total F	Cultivators M	Cultivators F	Agricultural labourers M	Agricultural labourers F	Household industry (manufacturing, processing, servicing and repairs) M	Household industry F	Other workers M	Other workers F	Marginal workers M	Marginal workers F	Non-workers M	Non-workers F	Sl. No.
15	16	17	18	19	20	21	22	23	24	25	26	27	28	1
88,645	**42,370**	**23,739**	**3,688**	**22,885**	**12,979**	**787**	**337**	**41,234**	**25,366**	**4,905**	**6,152**	**81,657**	**117,759**	**1**
2,520	957	837	42	571	258	39	12	1,073	645	79	161	2,228	3,512	
2,520	957	837	42	571	258	39	12	1,073	645	79	161	2,228	3,512	
2,520	957	837	42	571	258	39	12	1,073	645	79	161	2,228	3,512	
..	..	..	..	..	..	..	..	..	..	..	..	..	..	
2,498	**2,021**	**188**	**18**	**740**	**577**	**13**	**2**	**1,557**	**1,424**	**37**	**23**	**2,529**	**2,776**	**2**
2,498	2,021	188	18	740	577	13	2	1,557	1,424	37	23	2,529	2,776	
407	244	83	4	193	162	..	..	131	78	..	..	327	430	
2,074	1,768	105	14	547	415	13	2	1,409	1,337	37	23	2,194	2,336	
17	9	..	..	..	..	..	..	17	9	..	..	8	10	
..	..	..	..	..	..	..	..	..	..	..	..	..	..	
2,428	**1,372**	**773**	**428**	**1,435**	**880**	**14**	**3**	**206**	**61**	**16**	**20**	**1,794**	**2,510**	**3**
844	706	331	256	441	421	8	3	64	26	1	2	481	548	
1,384	515	322	67	918	413	6	..	138	35	14	17	1,187	1784	
200	151	120	105	76	46	..	..	4	..	1	1	126	178	
7,198	**1,926**	**3,926**	**460**	**2,318**	**1,238**	**99**	**17**	**855**	**211**	**354**	**760**	**6,743**	**11,373**	**4**
7,198	1,926	3,926	460	2318	1,238	99	17	855	211	354	760	6,743	11,373	
7,198	1,926	3,926	460	2,318	1,238	99	17	855	211	354	760	6,743	11,373	
..	..	..	..	..	..	..	..	..	..	..	..	..	..	
5,577	**1,290**	**1,059**	**110**	**1,973**	**923**	**72**	**121**	**2,473**	**136**	**362**	**529**	**4,459**	**6,673**	**5**
5,577	1,290	1,059	110	1,973	923	72	121	2,473	136	362	529	4,459	6,673	
2,979	837	756	35	1,521	622	66	121	636	59	261	410	3,182	4,758	
422	180	206	46	151	117	6	..	59	17	7	15	380	620	
1,805	63	..	..	29	3	..	..	1,776	60	38	15	599	991	
4	1	..	..	4	1	..	..	..	..	..	..	1	1	
367	209	97	29	268	180	..	..	2	..	56	89	297	303	
..	..	..	..	..	..	..	..	..	..	..	..	..	..	
6,333	**2,668**	**1,956**	**373**	**2,295**	**1,792**	**118**	**77**	**1,964**	**426**	**401**	**480**	**6,020**	**8,912**	**6**
6,333	2,668	1,956	373	2,295	1,792	118	77	1,964	426	401	480	6,020	8,912	
994	300	369	19	258	132	45	33	322	116	175	126	1,131	1,761	
3,407	1,202	794	89	1,165	873	64	35	1,384	205	175	296	3,370	5,060	
1,932	1,166	793	265	872	787	9	9	258	105	51	58	1,519	2,091	
2,150	**1,247**	**436**	**120**	**1,253**	**1,027**	**35**	**8**	**426**	**92**	**75**	**110**	**1,350**	**2,038**	**7**
1,972	1,095	325	37	1,186	958	35	8	426	92	18	44	1,185	1,866	
178	152	111	83	67	69	..	..	..	..	57	66	165	172	
19,736	**15,044**	**1,113**	**349**	**398**	**177**	**89**	**19**	**18,136**	**14,499**	**1,097**	**973**	**19,378**	**22,605**	**8**
19,379	14,891	778	199	385	175	89	19	18,127	14,498	1,085	806	19,036	22,241	
357	153	335	150	13	2	..	..	9	1	12	167	342	364	
8,012	**1,947**	**2,448**	**79**	**2,799**	**967**	**63**	**21**	**2,702**	**880**	**356**	**270**	**7,234**	**12,547**	**9**
4,531	1,060	1,519	26	1,517	579	27	9	1,468	446	90	82	3,678	6,542	
1,089	256	205	9	316	147	14	4	554	96	27	20	1,005	1,740	
1,092	201	461	6	391	91	4	1	236	103	16	8	912	1,680	
2,350	603	853	11	810	341	9	4	678	247	47	54	1,761	3,122	
3,481	887	929	53	1,282	388	36	12	1,234	434	266	1o8	3.556	6,005	
3,481	887	929	53	1,282	388	36	12	1,234	434	266	188	3,556	6,005	

DEVELOPMENT BLOCK AND PANCHAYAT

Sl. No.	Development Block/Panchayat	Area in sq. km.	*No. of occupied residential houses	**No. of households	Total population (including institutional and houseless population) Persons	Males	Females	Scheduled Castes M	F	Scheduled Tribes M	F	Literates M	F
1	2	3	4	5	6	7	8	9	10	11	12	13	14
	DEVICOLAM—(*contd.*)												
10	**Pallivasal Panchayat**	**62·40**	**2,957**	**3,004**	**14,771**	**7,551**	**7,220**	**1,544**	**1,551**	**4**	**5**	**5,338**	**4,085**
	Pallivasal village	62·40	2,957	3,004	14,771	7,551	7,220	1,544	1,551	4	5	5,338	4,085
	Devicolam Range		..	..	..	..	..	..	..	..	..	..	..
11	**Rajakkad Panchayat**	**31·03**	**2,793**	**2,823**	**15,792**	**7,987**	**7,805**	**131**	**156**	**12**	**16**	**6,411**	**5,799**
	Rajakkad village (Portion)		2,793	2,823	15,792	7,987	7,805	131	156	12	16	6,411	5,799
	Pottakkad (Portion)		899	904	5,317	2,671	2,646	36	32	6	6	2,189	1,965
	Rajakkad (Portion)		1,894	1,919	10,475	5,316	5,159	95	124	6	10	4,222	3,834
	Devicolam Range (Portion)		..	..	..	..	..	..	..	..	..	..	..
12	**Rajakumari Panchayat**	**38·15**	**1,979**	**2,013**	**10,695**	**5,500**	**5,195**	**382**	**380**	**59**	**59**	**3,957**	**3,131**
	Rajakkad village (Portion)		1,238	1,261	6,760	3,463	3,297	194	212	3	1	2,509	2,022
	Kochinipara		79	79	318	172	146	4	3	..	..	113	54
	Rajakkad (Portion)		1,159	1,182	6,442	3,291	3,151	190	209	3	1	2,396	1,968
	Chinnakanal village		483	492	2,444	1,283	1,161	176	155	56	58	836	614
	Muttukad (Portion)		483	492	2,444	1,283	1,161	176	155	56	58	836	614
	Santhanpara village (Portion)		258	260	1,491	754	737	12	13	..	..	612	495
	Poopara (Portion)		258	260	1,491	754	737	12	13	..	..	612	495
	Devicolam Range		..	..	..	..	..	..	..	..	..	..	..
13	**Santhanpara Panchayat**	**78·71**	**2,506**	**2,561**	**11,555**	**5,971**	**5,584**	**1,269**	**1,238**	**39**	**38**	**3,012**	**1,788**
	Chinnakanal village (Portion)		127	139	774	374	400	246	270	3	4	171	99
	Chinnakanal		6	6	30	16	14	..	..	3	4	13	3
	Muttukad		121	133	744	358	386	246	270	..	..	158	96
	Santhanpara village (Portion)		2,379	2,422	10,781	5,597	5,184	1,023	968	36	34	2,841	1,689
	Poopara (Portion)		523	531	2,479	1,272	1,207	163	167	..	..	720	480
	Anayirangal		139	139	552	279	273	25	22	7	8	124	52
	Thalakkulam		36	38	142	68	74	8	7	..	..	28	18
	Thondimala		396	396	1,900	1,006	894	494	486	29	26	463	191
	Pethotty		184	192	659	347	312	2	3	..	..	76	15
	Santhanpara		475	499	2,133	1,119	1,014	215	190	..	..	670	363
	Puthady		528	529	2,476	1,254	1,222	116	93	..	..	659	537
	Goodanpara		55	55	247	143	104	..	..	..	..	48	8
	Rajappara		43	43	193	109	84	..	..	..	..	53	25
	Devicolam Range (Portion)		..	..	..	..	..	..	..	..	..	..	..
14	**Senapathy Panchayat**	**31·22**	**2,042**	**2,046**	**10,616**	**5,385**	**5,231**	**164**	**181**	**86**	**95**	**3,800**	**3,279**
	Chathurangappara Village (Portion)		351	354	1,627	822	805	9	19	11	17	515	374
	Kattoothy (Portion)		304	307	1,381	691	690	9	19	11	17	461	340
	Thalayanakavu (Portion)		47	47	246	131	115	..	..	..	..	54	34
	Udumbanchola village (Portion)		1,691	1,692	8,989	4,563	4,426	155	162	75	78	3,285	2,905
	Attupara (Portion)		1,669	1,670	8,872	4,501	4,371	155	162	75	78	3,227	2,860
	Udumbanchola (Portion)		22	22	117	62	55	..	..	..	..	58	45
	Devicolam Range (Portion)		..	..	..	..	..	..	..	..	..	..	..
15	**Udumbanchola Panchayat**	**80·14**	**2,701**	**2,722**	**11,438**	**5,927**	**5,511**	**417**	**408**	**180**	**189**	**3,189**	**1,975**
	Chathurangappara village (Portion)		608	620	2,449	1,271	1,178	14	12	..	..	580	248
	Kattoothy (Portion)		..	..	..	..	..	..	..	..	..	..	..
	Thalayanakavu (Portion)		..	..	..	..	..	..	..	..	..	..	..
	Chantharuvi		167	167	646	344	302	7	6	..	..	168	81
	Chathurangappara		187	197	820	405	415	1	..	..	..	179	80
	Njavari		54	54	217	110	107	..	..	..	..	44	9
	Adukidanthan		92	93	361	192	169	..	..	..	..	71	29
	Pappanpara		108	109	405	220	185	6	6	..	..	118	49

PRIMARY CENSUS ABSTRACT—*contd.*

Main workers: Total M	Main workers: Total F	Cultivators M	Cultivators F	Agricultural labourers M	Agricultural labourers F	Household industry (manufacturing, processing, servicing and repairs) M	Household industry (manufacturing, processing, servicing and repairs) F	Other workers M	Other workers F	Marginal workers M	Marginal workers F	Non-workers M	Non-workers F	Sl. No.
15	16	17	18	19	20	21	22	23	24	25	26	27	28	1
3,348	**1,819**	**468**	**48**	**743**	**361**	**26**	**8**	**2,111**	**1,402**	**347**	**216**	**3,856**	**5185**	**10**
3,348	1,819	468	48	743	361	26	8	2,111	1,402	347	216	3,356	5,185	
..	..	..	..	..	..	..	..	..	..	..	..	..	..	
3,849	**1,239**	**2,101**	**216**	**944**	**672**	**20**	**3**	**784**	**348**	**282**	**229**	**3,856**	**6,337**	**11**
3,849	1,239	2,101	216	944	672	20	3	784	348	282	229	3,856	6,337	
1,218	243	699	57	284	112	14	2	221	72	160	162	1,293	2,241	
2,631	996	1,402	159	660	560	6	1	563	276	122	67	2,563	4,096	
..	..	..	..	..	..	..	..	..	..	..	..	..	..	
2,885	**1,458**	**1,168**	**265**	**834**	**607**	**32**	**5**	**851**	**581**	**161**	**231**	**2,454**	**35,06**	**12**
1,839	896	787	154	482	380	26	5	544	357	104	101	1,520	2,300	
121	78	28	9	73	54	..	..	20	15	1	..	50	68	
1,718	818	759	145	409	326	26	5	524	342	103	101	1,470	2,232	
663	395	197	78	244	154	2	..	220	163	4	2	616	764	
663	395	197	78	244	154	2	..	220	163	4	2	616	764	
383	167	184	33	108	73	4	..	87	61	53	128	318	442	
383	167	184	33	108	73	4	..	87	61	53	128	318	442	
..	..	..	..	..	..	..	..	..	..	..	..	..	..	
3,118	**2,160**	**295**	**43**	**511**	**345**	**22**	**6**	**2,290**	**1,766**	**317**	**278**	**2,536**	**3,146**	**13**
164	152	2	1	15	8	3	..	144	143	1	1	209	247	
8	7	1	..	6	7	..	..	1	..	..	..	8	7	
156	145	1	1	9	1	3	..	143	143	1	1	201	240	
2,954	2,008	293	42	496	337	19	6	2,146	1,623	316	277	2,327	2,899	
673	382	113	21	168	106	8	..	384	255	46	47	553	778	
179	161	..	..	23	22	..	..	156	139	4	20	96	92	
43	43	..	..	4	6	..	..	39	37	1	4	24	27	
517	351	2	1	105	55	8	3	402	292	29	24	460	519	
235	214	..	..	..	..	..	..	235	214	7	3	105	95	
438	236	3	..	18	1	2	1	415	234	203	153	478	625	
723	541	172	20	178	147	1	2	372	372	2	17	529	664	
96	50	..	..	..	..	..	..	96	50	..	..	47	54	
50	30	3	..	..	..	..	..	47	30	24	9	35	45	
..	.	..	..	..	..	..	..	..	..	..	..	..	..	
2,613	**1,201**	**994**	**107**	**643**	**316**	**15**	**4**	**961**	**774**	**202**	**207**	**2,570**	**3,823**	**14**
399	279	59	3	60	38	..	..	280	238	79	32	344	494	
347	230	59	3	58	38	..	..	230	189	57	20	287	440	
52	49	..	..	2	..	..	..	50	49	22	12	57	54	
2,214	922	935	104	583	278	15	4	681	536	123	175	2,226	3,329	
2,182	920	915	104	576	277	15	4	676	535	115	171	2,204	3,280	
32	2	20	..	7	1	..	..	5	1	8	4	22	49	
..	...	..	..	..	..	..	..	..	..	..	..	..	..	
3,343	**2,099**	**326**	**26**	**648**	**382**	**18**	**4**	**2,341**	**1,687**	**296**	**213**	**2,288**	**3,199**	**15**
827	628	30	1	23	9	..	1	774	617	10	12	434	538	
..	..	..	..	..	..	..	..	..	..	..	..	..	..	
..	..	..	..	..	..	..	..	..	..	..	..	..	..	
223	140	30	1	5	3	..	1	188	135	10	12	111	150	
259	216	..	..	18	6	..	..	241	210	..	..	146	199	
81	69	..	..	..	..	..	..	81	69	..	..	29	38	
119	92	..	..	..	..	..	..	119	92	..	..	73	77	
145	111	..	..	..	..	..	..	145	111	..	..	75	74	

106/509—25

Sl. No.	Development Block/Panchayat	Area in sq. km.	*No. of occupied residential houses	**No. of households	Total population (including institutional and houseless population) Persons	Males	Females	Scheduled Castes M	F	Scheduled Tribes M	F	Literates M	F
1	2	3	4	5	6	7	8	9	10	11	12	13	14
	DEVICOLAM—(*contd.*)												
	Udumbanchola Village (Part)		**1,365**	**1,368**	**6,305**	**3,261**	**3,044**	**293**	**286**	**180**	**189**	**1,855**	**1,309**
	Attupara (Portion)		670	671	3,516	1,827	1,689	121	119	161	173	1,155	929
	Udumbanchola (Portion)		273	273	1,207	644	563	35	28	..	..	353	204
	Vallarakkanpara		268	268	996	503	493	58	59	19	16	258	136
	Myladumpara		154	156	586	287	299	79	80	..	..	89	40
	Parathode Village (Portion)		**728**	**734**	**2,684**	**1,395**	**1,289**	**110**	**110**	—	..	**754**	**418**
	Kambala		448	448	1,592	824	768	21	21	...	..	447	263
	Kilavikulam		41	41	138	76	62	..	..	..	..	24	12
	Parathode		239	245	954	495	459	89	89	..	..	283	143
	Devicolam Range		..	..	..	..	..	..	..	..	..	..	..
16	**Vathikudy Panchayat**	**80·90**	**4,449**	**4,485**	**24,004**	**12,221**	**11,783**	**353**	**330**	**327**	**297**	**9,176**	**8,250**
	Konnathady Village (Portion)		4,449	4,485	24,004	12,221	11,783	353	330	327	297	9,176	8,250
	Vathikudy		4,449	4,485	24,004	12,221	11,783	353	330	327	297	9,176	8,250
17	**Vattavada Panchayat**	**67·81**	**766**	**779**	**3,554**	**1,861**	**1,693**	**220**	**210**	**637**	**578**	**694**	**237**
	Kottakomboor	36·03	182	183	899	477	422	46	46	49	33	82	16
	Vattavada Village	31·78	511	523	2,242	1,191	1,051	174	164	395	325	612	221
	Marayoor Range (Portion)		73	73	413	193	220	..	..	193	220	..	..
18	**Vellathooval Panchayat**	**48·12**	**4,251**	**4,273**	**23,355**	**11,840**	**11,515**	**655**	**623**	**118**	**127**	**9,060**	**7,977**
	Vellathooval Village	48·12	4,251	4,273	23,355	11,840	11,515	655	623	118	127	9,060	7,977
	Devicolam Range (Portion)	..	..	..	..	..	..	..	..	..	..	...	..
	ARUDAI	**1759·41**	**67,477**	**69,980**	**363,726**	**185,277**	**178,449**	**28,187**	**28,066**	**2,754**	**2,635**	**133,773**	**111,129**
1	**Chakkupallam Panchayat**	**40·71**	**3,238**	**3,345**	**16,616**	**8,488**	**8,128**	**716**	**692**	**176**	**159**	**5,800**	**4,843**
	Vandanmettu Village (Portion)		985	1,024	5,587	2,847	2,740	220	225	25	21	2.058	1,782
	Anakkara (Portion)		985	1,024	5,587	2,847	2,740	220	225	25	21	2,058	1,782
	Chakkupallam Village (Portion)		2,253	2,321	11,029	5,641	5,388	496	467	151	138	3,742	3,061
	Chakkupallam (Portion)		2.253	2.321	11,029	5,641	5,388	496	467	151	138	3.742	3,061
2	**Elappara Panchayat**	**83·63**	**5,101**	**5,256**	**25,263**	**12,638**	**12,625**	**3,377**	**3,432**	**11**	**3**	**8,799**	**6,854**
	Pasuppara Village (Portion)		1,666	1,740	8,004	4,043	3,961	1,208	1.226	5	2	2,649	1,973
	Kottamala		835	895	4,211	2,107	2,104	675	691	2	1	1.393	1,069
	Vakamon		831	845	3,793	1,936	1,857	533	535	3	1	1,251	904
	Elappara Village (Portion)		3,435	3,516	17,259	8,595	8,664	2,169	2.206	6	1	6,150	4,881
	Bonami		682	691	3,655	1,807	1,848	502	501	..	..	1,330	1,103
	Karinitharuvi (Portion)		709	739	3,668	1,835	1,833	343	350	6	1	1,258	957
	Thengakkal (Portion)		536	550	2,722	1,383	1,339	353	339	..	..	993	766
	Elappara		827	845	3,977	1,989	1,988	395	382	..	..	1,439	1,167
	Vembanad		409	419	1,989	987	1.002	376	392	..	..	726	560
	Fairfield		272	272	1,248	594	654	200	242	..	..	404	328
3	**Erattayar Panchayat**	**32.37**	**3,108**	**3,132**	**18,765**	**9,632**	**9,133**	**268**	**251**	**14**	**22**	**7,677**	**6,958**
	Kalkoonthal Village (portion)		3,108	3,132	18,765	9,632	9,133	268	251	14	22	7,677	6,958
	Chambakappara		1,426	1,430	8,278	4,228	4,050	113	118	2	4	3,359	3,072
	Erattayar		1,682	1,702	10,487	5,404	5,083	155	133	12	18	4,318	3,886

* Include these occupied by Institutional households also.
** Include Houseless and Institutional households also.

PRIMARY CENSUS ABSTRACT—*contd.*

Main workers														
Total		Cultivators		Agricultural labourers		Household industry (manufacturing, processing, servicing and repairs)		Other workers		Marginal workers		Non-workers		Sl. No.
M	F	M	F	M	F	M	F	M	F	M	F	M	F	
15	16	17	18	19	20	21	22	23	24	25	26	27	28	1
1,560	**806**	**239**	**16**	**383**	**181**	**11**	**2**	**927**	**607**	**286**	**201**	**1,415**	**2,037**	
798	358	201	16	330	164	3	..	264	178	163	94	866	1,237	
338	141	29	..	40	16	8	2	261	123	57	60	249	362	
251	171	..	..	1	1	..	..	250	170	65	46	187	276	
173	136	9	..	12	...	..	..	152	136	1	1	113	162	
956	**665**	**67**	**9**	**242**	**192**	**7**	**1**	**640**	**463**	**—**	**..**	**439**	**624**	
573	440	40	..	110	84	..	..	423	356	..	—	251	328	
48	9	1	..	24	9	..	—	23	..	..	..	28	53	
335	216	26	9	108	99	7	1	194	107	..	..	160	243	
..	..	..	..	..	..	..	..	..	..	..	..	..	—	
6,451	**1,662**	**3,133**	**389**	**2,295**	**1,106**	**58**	**18**	**965**	**149**	**200**	**961**	**5,570**	**9,160**	**16**
6.451	1,662	3,133	389	2,295	1,106	58	18	965	149	200	961	5,570	9,160	
6,451	1,622	3,133	389	2,295	1,106	58	18	965	149	200	961	5,570	9,160	
1,164	**773**	**584**	**397**	**497**	**373**	**8**	**..**	**75**	**3**	**9**	**10**	**688**	**910**	**17**
285	80	83	50	193	30	..	..	9	..	..	..	192	342	
756	554	463	343	219	208	8	—	66	3	4	3	431	494	
123	139	38	4	85	135	..	..	..	..	5	7	65	74	
5,422	**1,487**	**1,924**	**218**	**1,988**	**978**	**46**	**9**	**1,464**	**282**	**314**	**481**	**6,104**	**9,547**	**18**
5,422	1,487	1,924	218	1,988	978	46	9	1,464	282	314	481	6,104	9,547	
..	..	..	..	..	..	..	..	..	..	..	—	..	..	
87,598	**37,731**	**22,266**	**1,123**	**19,266**	**6,997**	**697**	**126**	**45,369**	**29,485**	**6,192**	**5,704**	**91,487**	**135,014**	
4,355	**1,987**	**1,250**	**97**	**1,183**	**529**	**24**	**3**	**1,898**	**1,358**	**207**	**133**	**3,926**	**6,008**	**1**
1,460	513	513	46	545	202	10	1	392	264	32	24	1,355	2.203	
1,460	513	513	46	545	202	10	1	392	264	32	24	1,355	2,203	
2,895	1,474	737	51	638	327	14	2	1,506	1,094	175	109	2,571	3,805	
2,895	1,474	737	51	638	327	14	2	1,506	1,094	175	109	2,571	3,805	
5,265	**4,281**	**425**	**50**	**788**	**192**	**42**	**4**	**4,010**	**4,035**	**727**	**520**	**6,646**	**7,824**	**2**
1,776	1,379	123	8	348	96	6	..	1,299	1,275	284	158	1,983	2,424	
885	754	78	4	153	15	1	..	653	735	176	105	1,046	1,245	
891	625	45	4	195	81	5	..	646	540	108	53	937	1,179	
3,489	2.902	302	42	440	96	36	4	2,711	2,760	443	362	4,663	5,400	
705	576	69	3	102	28	10	..	524	545	70	79	1,032	1,193	
717	571	105	8	197	26	5	..	410	537	144	90	974	1,172	
466	413	68	13	57	1	1	..	340	399	43	10	874	916	
947	673	48	17	65	35	7	3	827	618	45	18	997	1.297	
422	455	3	..	1	..	12	1	406	454	77	102	488	445	
232	214	9	1	18	6	1	..	204	207	64	63	298	377	
4,562	**674**	**2,031**	**52**	**1,361**	**421**	**40**	**17**	**1,130**	**184**	**195**	**248**	**4,875**	**8,211**	**3**
4.562	674	2,031	52	1,361	421	40	17	1,130	184	195	248	4,875	8,211	
2,026	291	859	26	683	214	17	6	467	45	123	163	2,079	3.596	
2,536	383	1,172	26	678	207	23	11	663	139	72	85	2,796	4.615	

DEVELOPMENT BLOCK AND PANCHAYAT

Sl. No.	Development Block/Panchayat	Area in sq. km.	*No. of occupied residential houses	**No. of households	Total population (including institutional and houseless population) Persons	Males	Females	Scheduled Castes M	F	Scheduled Tribes M	F	Literates M	F
1	2	3	4	5	6	7	8	9	10	11	12	13	14
	ARUDAI—(*contd.*)												
	AYYAPPANCOIL												
4	**Heaven valley Panchayat**	**42·80**	**2,064**	**2,079**	**10,408**	**5,371**	**5,037**	**392**	**353**	**127**	**129**	**3,895**	**3,100**
	Ayyappancoil Village (Portion)		1,348	1,363	6,885	3,606	3,279	130	118	121	119	2,759	2,202
	Kalthotti (Portion)		1,348	1,363	6,885	3,606	3,279	130	118	121	119	2,759	2,202
	Chakkupallam Village (Portion)		716	716	3,523	1,765	1,758	262	235	6	10	1,136	898
	Chakkupallam (Portion)		716	716	3,523	1,765	1,758	262	235	6	10	1,136	898
5	**Kattappana Panchayat**	**52·77**	**5,021**	**5,092**	**28,226**	**14,614**	**13,612**	**600**	**569**	**138**	**138**	**11,080**	**9,422**
	Kalkoonthal Village (Portion)		2,748	2,769	15,892	8,211	7,681	375	344	66	70	6.489	5,606
	Nattukallu		1,512	1,517	8,970	4,593	4,377	111	96	5	5	3.644	3,239
	Valiakandom		1,236	1,252	6,922	3,618	3,304	264	248	61	65	2,815	2,367
	Pampadumpara Village (Portion)		846	857	4,550	2,373	2,177	85	72	57	51	1,775	1,488
	Pulianmala		846	857	4,550	2,373	2,177	85	72	57	51	1.775	1,488
	Ayyappancoil Village (Portion)		1,427	1,466	7,784	4,030	3,754	140	153	15	17	2.816	2,328
	Kunthalappara (Portion)		1,064	1,101	6,091	3,122	2,969	63	67	15	17	2,273	1,977
	Kanavakuzhi		363	365	1,693	908	785	77	86	..	..	543	351
6	**Kamakshi Panchayat**	**32·38**	**3,142**	**3,145**	**17,855**	**9,099**	**8,756**	**261**	**234**	..	..	**7,116**	**6,484**
	Kalkoonthal Village (Portion)		3,142	3,145	17,855	9,099	8,756	261	234	..	..	7,116	6,484
	Pandippara		1,302	1,305	7,421	3,728	3,693	65	66	..	..	2,829	2,638
	Kamakshy		1,840	1,840	10,434	5,371	5,063	196	168	..	..	4,287	3.846
7	**Kanchiyar Panchayat**	**64·65**	**3,831**	**3,852**	**21,096**	**10,754**	**10,342**	**589**	**556**	**502**	**436**	**8,067**	**7,370**
	Kalkoonthal Village (Portion)		1,352	1,358	7,259	3,703	3,556	352	336	348	357	2,632	2,403
	Kanchiyar		781	785	4,240	2,186	2,054	201	198	7	15	1,626	1,433
	Kozhimala		571	573	3,019	1,517	1,502	151	138	341	342	1,006	970
	Ayyappancoil Village (Portion)		2,479	2,494	13,837	7,051	6,786	237	220	154	79	5.435	4,967
	Kunthalappara (Portion)		1,492	1,497	8,658	4,414	4.244	213	202	118	54	3,533	3,276
	Kalthotti (Portion)		987	997	5,179	2,637	2,542	24	18	36	25	1,902	1,691
8	**Karunapuram Panchayat**	**53·21**	**5,049**	**5,085**	**28,134**	**14,489**	**13,645**	**884**	**768**	**18**	**18**	**11,208**	**9,879**
	Pampadumpara Village (Portion)		5,049	5,085	28,134	14,489	13,645	884	768	18	18	11,208	9,879
	Cumbammettu		5,049	5,085	2,8134	14,489	13,645	884	768	18	18	11.208	9,979
9	**Kokkayar Panchayat**	**55·91**	**2,004**	**2,032**	**11,745**	**5,988**	**5,757**	**748**	**736**	**168**	**130**	**4,830**	**4,331**
	Peruvanthanam Village (Portion)		2,004	2,032	11,745	5,988	5,757	748	736	168	130	4,830	4,331
	Peruvanthanam North		2,004	2,032	11,745	5,988	5,757	748	736	168	130	4,830	4,331
10	**Kumily Panchayat**	**816·72**	**6,629**	**6,839**	**34,918**	**17,784**	**17,134**	**4,003**	**3,940**	**718**	**723**	**12,276**	**9,660**
	Periyar Village (Portion)		5,619	5,803	30,032	15,254	14,778	3,505	3,491	8	15	10,522	8,373
	Chenkara		1,242	1,349	6,763	3.439	3,324	1,285	1,267	..	..	2,056	1,405
	Arnikkuoy (Portion)		930	947	4,856	2,455	2,401	965	956	..	..	1,536	1,057
	Moonkithozhu		647	656	3,427	1.744	1,683	83	83	..	..	1,285	1,136
	Kumily		1,805	1,823	9,748	4.977	4,771	462	453	8	15	3,782	3.206
	Murikkady		319	323	1,572	792	780	203	197	..	..	570	488
	Chottupara		676	705	3,666	1.847	1,819	507	535	..	..	1.293	1,081
	Mlappara Village		152	154	583	300	283	156	139	2	2	149	75
	Vallakkadavu Range (Portion)		598	620	3,118	1,620	1,498	288	264	317	288	1,257	1,049

PRIMARY CENSUS ABSTRACT—*contd.*

Main workers														
Total		Cultivators		Agricultural labourers		Household industry—manufacturing, processing, servicing and repairs		Other workers		Marginal workers		Non-workers		Sl. No.
M	F	M	F	M	F	M	F	M	F	M	F	M	F	
15	16	17	18	19	20	21	22	23	24	25	26	27	28	1
2,406	**1,023**	**739**	**51**	**638**	**240**	**24**	**5**	**1,005**	**727**	**172**	**101**	**2,793**	**3,913**	**4**
1,543	467	492	5	387	98	24	3	640	361	121	70	1,942	2,742	
1,543	467	492	5	387	98	24	3	640	361	121	70	1,942	2,742	
863	556	247	46	251	142	..	2	365	366	51	31	851	1,171	
863	556	247	46	251	142	..	2	365	366	51	31	851	1,171	
7,288	**1,899**	**2,275**	**72**	**1,968**	**712**	**86**	**16**	**2,959**	**1,099**	**307**	**245**	**7,019**	**11,468**	**5**
3,974	822	1,482	54	1,237	524	55	10	1,200	234	197	173	4,040	6,686	
2,239	441	1,023	42	642	298	12	7	562	94	82	41	2,272	3,895	
1,735	381	459	12	595	226	43	3	638	140	115	132	1,768	2,791	
1,240	334	398	9	290	97	12	4	540	224	36	14	1,097	1,829	
1,240	334	398	9	290	97	12	4	540	224	36	14	1,097	1,829	
2,074	743	395	9	441	91	19	2	1,219	641	74	58	1,882	2,953	
1,584	479	317	5	413	83	18	1	836	390	58	47	1,480	2,443	
490	264	78	4	28	8	1	1	383	251	16	11	402	510	
4,403	**840**	**2,454**	**87**	**1,511**	**661**	**20**	**6**	**418**	**86**	**208**	**252**	**4,488**	**7,664**	**6**
4,403	840	2,454	87	1,511	661	20	6	418	86	208	252	4,488	7,664	
1,688	287	991	13	487	231	11	2	199	41	131	75	1,909	3,331	
2,715	553	1,463	74	1,024	430	9	4	219	45	77	177	2,579	4,333	
5,342	**1,664**	**2,329**	**171**	**1,668**	**723**	**38**	**6**	**1,307**	**764**	**207**	**204**	**5,205**	**8,474**	**7**
1,762	561	783	143	629	354	21	4	329	60	71	93	1,870	2,902	
978	210	359	23	333	133	15	3	271	51	68	89	1,140	1,755	
784	351	424	120	296	221	6	1	58	9	3	4	730	1,147	
3,580	1,103	1,546	28	1,039	369	17	2	978	704	136	111	3,335	5,572	
2,277	659	1,048	21	724	296	14	1	491	341	76	56	2,061	3,529	
1,303	444	498	7	315	73	3	1	487	363	60	55	1,274	2,043	
6,753	**1,206**	**2,638**	**78**	**2,141**	**658**	**52**	**14**	**1,922**	**456**	**587**	**743**	**7,149**	**11,696**	**8**
6,753	1,206	2,638	78	2,141	658	52	14	1,922	456	587	743	7,149	11,696	
6,753	1,206	2,638	78	2,141	658	52	14	1,922	456	587	743	7,149	11,696	
2,410	**629**	**425**	**11**	**437**	**181**	**29**	**1**	**1,519**	**436**	**300**	**264**	**3,278**	**4,864**	**9**
2,410	629	425	11	437	181	29	1	1,519	436	300	264	3,278	4,864	
2,410	629	425	11	437	181	29	1	1,519	436	300	264	3.278	4,864	
8,731	**3,943**	**1,357**	**65**	**1,821**	**683**	**99**	**19**	**5,454**	**3,176**	**536**	**620**	**8,517**	**12,571**	**10**
7,341	3,559	875	36	1,601	643	91	16	4,774	2,864	428	389	7.485	10,830	
1,476	1,217	6	1	29	6	3	1	1,438	1,209	132	97	1,831	2,010	
1,231	695	136	13	136	57	18	1	941	824	33	35	1,191	1,471	
927	284	222	7	278	90	5	..	422	187	36	31	781	1,368	
2.375	543	195	8	678	192	56	13	1.446	330	131	135	2,471	4,093	
376	161	90	6	185	108	6	..	95	47	56	60	360	559	
956	459	226	1	295	190	3	1	432	267	40	31	851	1,329	
222	174	..	..	..	..	..	..	222	174	1	..	77	109	
814	83	467	25	173	25	4	..	170	33	58	136	748	1,279	

106/509—26

Code No.	Development Block/ Panchayat	Area in Sq. km.	*No. of occupied resi-dential houses	**No. of house-holds	Total population (including institutional and houseless population)			Scheduled Castes		Scheduled Tribes		Litrates	
					Persons	Males	Females	M	F	M	F	M	F
1	2	3	4	5	6	7	8	9	10	11	12	13	14
	ARUDAI—*contd.*												
	Thekkady Range (Portion)		260	262	1,185	610	575	54	46	391	418	348	163
	Goodrical Range		..	..	..	..	..	..	..	..	..	..	..
11	**Mariapuram Panchayat**	**28·33**	**1,688**	**1,698**	**9,872**	**5,034**	**4,838**	**114**	**93**	..	**1**	**3,969**	**3,603**
	Kalkoonthal Village (Portion)		1,688	1,698	9,872	5,034	4.838	114	93	..	1	3.969	3,603
	Mariapuram (Portion)		539	539	3,260	1,695	1.565	15	15	..	..	1,372	1,125
	Vimalagiri		1,149	1,159	6,612	3,339	3.273	99	78	..	1	2,597	2,478
12	**Pampadumpara Panchayat**	**36·19**	**2,821**	**2,897**	**14,818**	**7,645**	**7,173**	**808**	**824**	**116**	**113**	**5,461**	**4,538**
	Pampadumpara Village (Portion)		2,821	2,897	14,818	7,645	7,173	808	824	116	113	5,461	4,538
	Pampadumpara		2,821	2,897	14,818	7,645	7,173	808	824	116	113	5,461	4,538
13.	**Peermade Panchayat**	**114·75**	**4,530**	**4,943**	**24,161**	**12,179**	**11,982**	**4,647**	**4,836**	**193**	**214**	**8,560**	**6,426**
	Elappara Village (Portion)		1,792	1,882	9,327	4,572	4,755	2,284	2,463	2	5	3,095	2,440
	Woodlands		666	699	3,335	1,618	1.717	606	683	2	3	1,217	1,010
	Glenmary		326	329	1,799	893	906	406	432	..	..	634	536
	Landrum		800	854	4,193	2,061	2,132	1,272	1,348	..	2	1,194	894
	Peermade Village (Portion)		2,738	3,061	14,834	7,607	7,227	2,363	2,373	191	209	5,465	3,986
	Azhutha		1,037	1,124	5,707	2,966	2,741	705	696	96	101	2,289	1,777
	Ranimudi		448	520	2,564	1,272	1,292	485	519	4	4	873	620
	Karadikuzhi (Portion)		314	399	1,759	872	887	363	372	1	1	555	366
	Pambanar		891	970	4,611	2,407	2,204	810	786	..	..	1,692	1,166
	Erumely Range (Portion)		48	48	193	90	103	..	..	90	103	56	57
14.	**Peruvanthanam Panchayat**	**57·36**	**3,052**	**3,063**	**17,389**	**8,763**	**8,626**	**635**	**568**	**199**	**197**	**6,915**	**6,397**
	Peruvanthanam Village (Portion)		3.000	3,011	17,118	8,632	8,486	635	568	69	57	6.817	6,287
	Peruvanthanam South		3.000	3.011	17,118	8,632	8.486	635	568	69	57	6,817	6,287
	Erumely Range (Portion)		52	52	271	131	140	..	..	130	140	98	110
15.	**Upputhara Panchayat**	**71·62**	**4,025**	**4,098**	**21,248**	**10,729**	**10,519**	**1,869**	**1,846**	**116**	**105**	**8,063**	**6,883**
	Pasuppara Village (Portion)		3,846	3,919	20,264	10,224	10,040	1,823	1,803	116	105	7,629	6,494
	Pasuppara		934	938	4.619	2,329	2.290	483	499	21	18	1.719	1,431
	Matuthavalam		380	382	2,084	1,044	1,040	91	85	90	87	815	769
	Upputhara		739	792	4,597	2.308	2,289	172	162	5	..	1,824	1,694
	Ottamaram		1.172	1,230	6.168	3,092	3,076	723	709	..	..	2.207	1,744
	Cheenthalar		571	577	2.796	1.451	1,345	354	348	..	..	1.064	856
	Elappara Village (Portion)		179	179	984	505	479	46	43	..	..	434	389
	Karimtharuvi (Portion)		179	179	934	505	479	46	43	..	..	434	3[illegible]9
16.	**Vandanmettu Panchayat**	**68·18**	**4,908**	**4,984**	**23,347**	**11,907**	**11,440**	**693**	**707**	**136**	**148**	**7,624**	**6,087**
	Vandanmettu Village (Portion)		4.185	4,242	20.709	10,549	10.160	684	694	136	148	7,030	5,862
	Vandanmettu		905	919	4,073	2,120	1,953	285	278	51	51	1,156	833
	Mali		610	619	2,438	1,215	1,223	91	106	1	..	596	321
	Karuvakkulam		281	287	1,172	617	555	67	72	22	25	335	150
	Anakkara (Portion)		2,389	2,417	13,026	6,597	6,429	241	238	62	72	4,943	4,558
	Chakkupallam Village (Portion)		**723**	**742**	**2,638**	**1,358**	**1,280**	**9**	**13**	..	..	**594**	**225**
	Sasthanada		192	194	647	335	312	..	..	..	..	191	70
	Vazhavidu		531	548	1,991	1,023	968	9	13	..	..	403	155

PRIMARY CENSUS ABSTRACT—*contd.*

Main workers: Total M	Total F	Cultivators M	Cultivators F	Agricultural labourers M	Agricultural labourers F	Household industry—manufacturing, processing, servicing and repairs M	Household industry F	Other workers M	Other workers F	Marginal workers M	Marginal workers F	Non-workers M	Non-workers F	Sl. No.
15	16	17	18	19	20	21	22	23	24	25	26	27	28	1
354	127	15	4'	47	15	4	3	288	105	49	95	207	353	
..	..	..	..	..	..	..	..	..	..	..	..	..	..	
2,327	**355**	**1,146**	**31**	**721**	**216**	**20**	**3**	**440**	**105**	**150**	**376**	**2,557**	**4,107**	**11**
2,327	355	1,146	31	721	216	20	3	440	105	150	376	2,557	4,107	
773	87	470	6	170	42	11	2	122	37	64	93	858	1,385	
1,554	268	676	25	551	174	9	1	318	68	86	283	1,699	2,722	
3,789	**1,101**	**1,063**	**35**	**1,244**	**367**	**20**	**3**	**1,462**	**696**	**231**	**330**	**3,625**	**5,742**	**12**
3,789	1,101	1,063	35	1,244	367	20	3	1,462	696	231	330	3,625	5,742	
3,789	1,101	1,063	35	1,244	367	20	3	1,462	696	231	330	3,625	5,742	
5,530	**4,296**	**109**	**12**	**368**	**228**	**32**	**7**	**5,021**	**4,049**	**286**	**226**	**6,363**	**7,460**	**13**
1,966	1,939	1	1	184	148	6	..	1,775	1,790	134	103	2,472	2,713	
659	682	1	..	36	..	3	..	619	682	69	38	890	997	
374	344	..	..	1	1	1	..	372	343	..	..	519	562	
933	913	..	1	147	147	2	..	784	765	65	65	1,063	1,154	
3,564	2,357	108	11	184	80	26	7	3,246	2,259	152	123	3,891	4,747	
1,363	780	74	9	155	61	5	2	1,129	708	31	49	1,572	1,912	
551	405	2	..	2	6	2	..	545	399	58	53	663	834	
469	404	..	..	..	..	1	..	468	404	6	5	397	478	
1,122	753	..	..	..	..	18	5	1,104	748	57	16	1,228	1,435	
59	15	32	2	27	13	..	..	..	..	..	..	31	88	
3,688	**949**	**929**	**14**	**638**	**137**	**30**	**4**	**2,091**	**794**	**401**	**238**	**4,674**	**7,439**	**14**
3,620	940	907	14	601	131	30	4	2,082	791	401	238	4,611	7,308	
3,620	940	907	14	601	131	30	4	2,082	791	401	238	4,611	7,308	
68	9	22	..	37	6	..	..	9	3	..	..	63	131	
4,525	**2,331**	**1,189**	**80**	**1,114**	**275**	**41**	**10**	**2,181**	**1,966**	**823**	**525**	**5,381**	**7,663**	
4,291	2,276	1,111	79	1,021	271	41	10	2,118	1,916	816	525	5,117	7,239	
1,047	712	299	40	175	56	3	3	570	613	178	134	1,104	1,441	**15**
469	138	175	14	136	65	4	2	154	57	95	104	480	798	
1,159	215	471	15	217	82	25	4	446	114	42	42	1,107	2,032	
1,161	906	104	8	371	56	9	1	677	841	312	184	1,619	1,986	
455	305	62	2	122	12	..	..	271	291	189	61	807	979	
234	55	78	1	93	4	..	..	63	50	7	..	264	424	
234	55	78	1	93	4	..	..	63	50	7	..	264	424	
6,426	**3,118**	**1,584**	**83**	**1,329**	**683**	**31**	**2**	**3,482**	**2,350**	**240**	**231**	**5,241**	**8,091**	**16**
5,502	2,389	1,570	82	1,303	654	31	2	2,598	1,651	239	231	4,808	7,540	
1,034	627	65	16	35	6	3	..	931	605	125	123	961	1,203	
752	469	1	..	36	16	2	..	713	453	3	2	460	752	
380	285	1	..	1	.	..	..	378	285	15	17	222	253	
3,336	1,008	1,503	66	1,231	632	26	2	576	308	96	89	3,165	5,332	
921	**729**	**14**	**1**	**26**	**29**	..	..	**884**	**699**	**1**	**–**	**433**	**551**	
223	154	3	..	..	..	..	..	220	154	..	..	112	158	
701	575	11	1	26	29	..	..	664	545	1	..	321	393	

Sl. No.	Development Block/ Panchayat	Area in sq. km.	*No. of occupied resi-dential houses	**No. of house-holds	Total population (including institutional and houseless population) Persons	Males	Females	Scheduled Castes M	F	Scheduled Tribes M	F	Literates M	F
1	2	3	4	5	6	7	8	9	10	11	12	13	14
	ARUDAI—*concld.*												
17	**Vandiperiyar Panchayat**	**107·83**	**7,266**	**8,440**	**39,865**	**20,163**	**19,702**	**7,583**	**7,661**	**122**	**99**	**12,433**	**8,294**
	Elappara Village (Portion)		121	121	635	322	313	59	78	..	..	194	160
	Thengakkal (Portion)		121	121	635	322	313	59	78	..	..	194	160
	Peermade Village (Portion)		4,363	5,106	23,992	12,092	11,900	4,886	4,928	21	16	7,186	4,752
	Mlamala		799	926	4,514	2,215	2,299	760	793	2	3	1,213	946
	Karadikuzhi (Portion)		283	330	1,536	807	729	254	236	..	..	499	332
	Aranakkalmanchumala		3,281	3,850	17,942	9,070	8,872	3,872	3,899	19	13	5,474	3,474
	Periyar Village (Portion)		2,782	3,213	15,238	7,749	7,489	2,638	2,655	101	83	5,053	3,382
	Arnikkudy (Portion)		197	200	1,060	526	534	47	52	..	..	361	316
	Walady		1,210	1,341	6,247	3,143	3,104	1,224	1,243	15	16	1,918	1,311
	Periyar		648	725	3,597	1,941	1,656	480	488	3	2	1,445	882
	Thankamala		727	947	4,334	2,139	2,195	887	872	83	65	1,[illegible]29	873
	Villakkadavu Range (Portion)		..	..	..	..	..	..	..	..	..	..	..
	ELAMDESOM	**823·62**	**32,203**	**32,461**	**1,75,288**	**88,627**	**86,661**	**4,513**	**4,405**	**9,277**	**8,978**	**68,148**	**61,836**
1	**Alakkode Panchayat**	**22·54**	**1,398**	**1,402**	**8,519**	**4,268**	**4,251**	**202**	**220**	**35**	**17**	**3,273**	**3,024**
	Karimannoor Village (Portion)		352	353	2,309	1,161	1,148	3	4	34	16	880	755
	Chilavu		352	353	2,309	1,161	1,148	3	4	34	16	880	755
	Alakkode Village (Portion)		1,046	1,049	6,210	3,107	3,103	199	216	1	1	2,393	2,269
	Alakkode		356	358	1,999	1,033	966	54	59	1	1	791	682
	Kurichi		135	135	856	426	430	9	14	..	..	314	298
	Anchiri (Portion)		425	425	2,581	1,254	1,327	110	118	..	..	965	977
	Sankarappilly		32	32	190	96	94	18	13	..	..	76	73
	Kudayathoor		98	99	584	298	286	8	12	..	..	247	239
	Thodupuzha Range (Portion)		..	..	..	..	..	..	..	..	..	..	..
2	**Arakkulam Panchayat**	**194·25**	**4,275**	**4,321**	**21,609**	**10,963**	**10,646**	**735**	**725**	**2,421**	**2,335**	**8,600**	**7,847**
	Kudayathoor Village (Portion)		80	80	426	217	209	..	..	130	129	184	182
	Koovappally (Portion)		80	80	426	217	209	..	..	130	129	184	182
	Arakkulam Village		2,801	2,839	15,045	7,579	7,466	548	550	1,009	1,000	6,225	5,781
	Idukki Village (Portion)		803	806	3,628	1,867	1,761	147	148	76	73	1,411	1,232
	Kulamavu		483	486	1,976	1,036	940	110	108	42	50	803	664
	Kothapara		320	320	1,652	831	821	37	40	34	23	608	568
	Thodupuzha Range (Portion)		258	258	1,043	526	517	1	..	525	517	343	312
	Ayyapancoil Range		241	246	1,132	585	547	3	2	575	538	299	240
	Nagarampara Range (Portion)		92	92	335	189	146	36	25	106	78	138	100
3	**Idukki Kanjikuzhi Panchayat**	**227·51**	**4,112**	**4,136**	**20,673**	**10,595**	**10,078**	**520**	**481**	**1,466**	**1,446**	**7,764**	**6,831**
	Idukki Village (Portion)		3,802	3,826	19,238	9,852	9,386	495	459	1,327	1,297	7,294	6,438
	Pazhayarikandam		1,183	1,199	5,789	3,003	2,786	105	116	612	595	2,208	1,889
	Kanjikuzhi		879	882	4,585	2,396	2,189	124	102	341	306	1,821	1,594
	Keerithodu		695	698	3,455	1,736	1,719	95	72	53	64	1,307	1,196
	Chelachuvadu		416	417	2,212	1,117	1,095	35	30	172	175	840	750
	Churuli		629	630	3,197	1,600	1,597	136	139	149	157	1,118	1,009
	Maniyaramkudi (Portion)		..	..	..	..	..	..	..	..	..	..	..
	Thodupuzha Range (Portion)		227	227	1,041	543	498	2	3	78	88	384	325
	Adimali Range		..	..	..	..	..	..	..	..	..	..	..
	Nagarampara Range		83	83	394	200	194	23	19	61	61	86	68
4	**Karikkode Panchayat**	**18·43**	**1,732**	**1,735**	**9,980**	**5,077**	**4,903**	**292**	**252**	**10**	**5**	**3,982**	**3,529**
	Karikkode Village (Portion)		1,732	1,735	9,980	5.077	4'903	292	252	10	5	3.982	3,529
	Alakkode		133	133	783	402	381	13	12	..	..	322	282
	Edavetty		662	662	3.641	1,861	1,780	126	117	..	..	1,406	1,130
	Thondikkuzha		142	142	860	425	435	31	20	..	..	333	314
	Ireekode (Portion)		50	50	268	133	135	12	9	..	..	115	96
	Keerikode (Portion)		123	124	773	409	364	21	23	10	5	360	305
	Thekkumbhagom		622	624	3,655	1,847	1,808	79	71	..	..	1,446	1,402
	Thodupuzha Range		..	..	..	..	..	..	..	..	..	..	..

PRIMARY CENSUS ABSTRACT—*contd.*

Main workers: Total		Cultivators		Agricultural labourers		Household industry—manufacturing, processing, servicing and repairs		Other workers		Marginal workers		Non-workers		Sl. No.
M	F	M	F	M	F	M	F	M	F	M	F	M	F	
15	16	17	18	19	20	21	22	23	24	25	26	27	28	
9,798	**7,435**	**323**	**134**	**336**	**91**	**69**	**6**	**9,070**	**7,204**	**615**	**448**	**9,750**	**11,819**	
169	82	52	7	41	25	..	..	76	50	16	22	137	209	
169	82	52	7	41	25	..	..	76	50	16	22	137	209	
5,867	4,768	56	8	164	19	20	5	5,627	4,736	368	298	5,857	6,834	
1,050	806	23	..	110	8	2	..	915	798	117	90	1,048	1,403	
397	297	1	..	1	..	..	..	395	297	..	3	410	429	
4,420	3,665	32	8	53	11	18	5	4,317	3,641	251	205	4,399	5,002	
3,762	2.585	215	119	131	47	49	1	3,367	2,418	231	128	3,756	4,776	
247	126	60	7	60	26	4	..	123	93	33	11	246	397	
1,515	1,202	132	91	53	20	4	..	1,326	1,091	92	60	1,536	1,842	
978	357	2	..	18	..	36	1	922	356	48	21	915	1,278	
1,022	900	21	21	..	1	5	..	996	878	58	36	1,059	1,259	
..	..	..	..	..	..	..	..	..	..	..	..	..	..	
42,881	**10,895**	**17,436**	**1,553**	**12,100**	**6,178**	**408**	**103**	**12,937**	**3,061**	**2,362**	**3,119**	**43,384**	**7,2647**	1
1,920	**509**	**743**	**27**	**602**	**366**	**18**	**1**	**557**	**115**	**126**	**132**	**2,222**	**3,610**	
494	84	253	..	128	60	2	—	111	24	24	13	643	1,051	
494	84	253	..	128	60	2	..	111	24	24	13	643	1,051	
1,426	425	490	27	474	306	16	1	446	91	102	119	1,579	2,559	
501	134	152	8	187	89	8	..	154	37	..	..	532	832	
183	88	41	3	75	75	..	1	67	9	23	30	220	312	
554	166	211	14	187	120	7	..	149	32	78	88	622	1,073	
41	7	12	..	9	4	..	..	20	3	..	..	55	87	
147	30	74	2	16	18	1	..	56	10	1	1	150	255	
..	..	..	..	..	..	..	..	..	..	..	..	..	..	
5,496	**1,417**	**2,238**	**128**	**1,417**	**637**	**50**	**14**	**1,791**	**638**	**118**	**176**	**5,349**	**9,053**	2
105	7	...	...	100	4	2	..	3	3	..	..	112	202	
105	7	..	..	100	4	2	..	3	3	..	..	112	202	
3,707	967	1,341	34	870	383	41	8	1,455	542	110	84	3,762	6,415	
981	207	376	21	283	92	7	6	315	88	4	80	882	1,474	
523	102	104	..	117	17	2	1	300	84	1	1	512	837	
458	105	272	21	166	75	5	5	15	4	3	79	370	637	
277	136	182	49	80	84	..	..	15	3	4	12	245	369	
298	84	216	13	80	69	..	—	2	2	..	..	287	463	
128	16	123	11	4	5	..	..	1	..	..	..	61	130	
5,501	**1,514**	**2,674**	**400**	**2,138**	**965**	**47**	**22**	**642**	**127**	**264**	**292**	**4,830**	**8,272**	3
5,065	1,303	2,334	252	2,066	913	47	22	618	116	260	263	4,527	7,820	
1,495	209	754	28	552	162	11	5	178	14	170	187	1,338	2,390	
1,200	240	605	65	408	134	6	2	181	39	76	46	1,120	1,903	
933	317	314	27	511	272	14	2	94	16	2	5	801	1,397	
593	163	263	19	217	111	2	2	111	31	..	1	524	931	
844	374	398	113	378	234	14	11	54	16	12	24	744	1,199	
..	..	..	..	..	..	..	..	..	..	..	..	..	..	
330	152	274	113	33	28	..	..	23	11	4	29	209	317	
..	..	..	..	..	..	..	..	..	..	..	..	..	..	
106	59	66	35	39	24	..	..	1	..	..	—	94	135	
2,400	**588**	**583**	**13**	**612**	**281**	**22**	**2**	**1,183**	**292**	**94**	**120**	**2,583**	**4,195**	4
2,400	588	583	13	612	281	22	2	1,183	292	94	129	2,583	4,195	
220	31	71	..	76	20	5	..	68	11	1	7	181	343	
880	189	145	8	266	118	12	2	457	61	48	51	933	1,540	
231	49	79	5	50	25	..	..	102	19	5	6	189	380	
59	17	5	..	24	13	..	..	30	4	..	..	74	118	
202	32	51	..	43	19	3	..	105	13	6	..	201	332	
808	270	232	..	153	86	2	..	421	184	34	56	1,005	1,482	
..	..	..	..	..	..	..	..	..	..	..	..	..	—	

TABLE

DEVELOPMENT BLOCK AND PANCHAYAT

Sl. No.	Development Block/Panchayat	Area in sq. km.	*No. of occupied residential houses	**No. of households	Total population (including institutional and houseless population) Persons	Males	Females	Scheduled Castes M	F	Scheduled Tribes M	F	Literates M	F
1	2	3	4	5	6	7	8	9	10	11	12	13	14
	ELAMDESOM—*(contd.)*												
5	**Karimannoor Panchayat**	**33·33**	**3,169**	**3,185**	**18,696**	**9,265**	**9,431**	**415**	**419**	**24**	**16**	**7,371**	**7,023**
	Karimannoor Village (Portion)		**2,836**	**2,852**	**16,672**	**8,211**	**8,461**	**366**	**367**	**24**	**16**	**6,498**	**6,279**
	Kurumpalamattom		296	296	1,676	822	854	25	31	7	7	654	629
	Neyyassery (Portion)		1.410	1,420	8,331	4,127	4,204	216	224	8	..	3,230	3,035
	Pallikkal		207	207	1,193	588	605	9	8	2	5	457	465
	Panoor		378	379	2,167	1,061	1,106	63	59	..	..	860	848
	Karimannoor		545	550	3,305	1,613	1,692	53	45	7	4	1,297	1,302
	Karikkode Village (Portion)		**291**	**291**	**1,797**	**935**	**862**	**25**	**24**	..	..	**775**	**661**
	Ezhumuttom		291	291	1,797	935	862	25	24	..	..	775	661
	Thodupuzha Range (Portion)		**42**	**42**	**227**	**119**	**108**	**24**	**28**	..	..	**98**	**83**
6	**Kodikkulam Panchayat**	**18·92**	**2,162**	**2,173**	**12,369**	**6,231**	**6,138**	**255**	**252**	**2**	**2**	**4,947**	**4,564**
	Kodikkulam Village (Portion)		**2,152**	**2,163**	**12,314**	**6,207**	**6,107**	**255**	**252**	**2**	**2**	**4,926**	**4,538**
	Kaliyar Estate		241	242	1,199	631	568	8	9	2	..	503	403
	Koduveli		177	179	1,115	544	571	12	21	..	2	429	424
	Kodikkulam East		379	381	2,249	1,129	1,120	70	72	..	..	868	805
	Thennathoor		249	250	1,394	710	684	27	31	..	..	563	506
	Parappuzha		156	157	947	475	472	16	15	..	..	390	379
	Kodikkulam West		448	451	2,502	1,260	1,242	70	63	..	..	986	905
	Nedumattom		221	221	1,272	640	632	13	12	..	..	539	498
	Kurumbalamattom		47	47	270	132	138	..	1	..	..	101	101
	Vandamattom		234	235	1,366	686	680	39	28	..	..	547	517
	Karimannoor Village (Portion)		**10**	**10**	**55**	**24**	**31**	..	..	..	..	**21**	**26**
	Neyyassery (Portion)		10	10	55	24	31	..	..	..	..	21	26
	Thodupuzha Range (Portion)		..	..	..	..	..	..	..	..	..	..	..
7.	**Kndayathoor Panchayat**	**27·64**	**1,991**	**2,020**	**11,397**	**5,741**	**5,656**	**301**	**268**	**651**	**670**	**4,723**	**4,350**
	Alakkode Village (Portion)		**27**	**28**	**184**	**97**	**87**	**4**	**6**	..	..	**78**	**71**
	Thalayanad		27	28	184	97	87	4	6	..	..	78	71
	Velliamattam Village (Portion)		**424**	**428**	**2,531**	**1,272**	**1,259**	**145**	**141**	**22**	**13**	**1,025**	**941**
	Keettila (Portion)		21	21	128	70	58	13	14	..	..	46	32
	Kudayathoor (Portion)		403	407	2.403	1,202	1,201	132	127	22	13	979	909
	Kudayathoor Village (Portion)		**1,540**	**1,564**	**8,682**	**4,372**	**4,310**	**152**	**121**	**629**	**657**	**3,620**	**3,338**
	Sankarappally		28	28	157	81	76	..	..	8	10	74	65
	Thalayanad		57	57	312	168	144	11	8	7	8	140	124
	Kudayathoor		558	571	3,120	1,560	1,560	61	42	32	32	1,342	1,210
	Keettila		339	346	2,051	1,040	1,011	30	31	14	11	829	755
	Koovappally (Portion)		124	124	673	354	319	4	4	190	203	305	275
	Morkkad		132	132	752	381	371	..	..	112	115	282	261
	Panthaplavu		26	26	144	69	75	6	4	28	35	57	54
	Adoormala		99	99	515	250	265	..	..	188	191	210	208
	Kolapra		177	181	958	469	489	40	32	50	52	381	386
8.	**Muttom Panchayat**	**25·44**	**1,678**	**1,706**	**9,741**	**4,836**	**4,905**	**318**	**314**	**339**	**367**	**3,929**	**3,739**
	Muttom Village	**25·44**	**1,678**	**1,706**	**9,741**	**4,836**	**4,905**	**318**	**314**	**339**	**367**	**3,929**	**3,739**
9.	**Udumbannoor Panchayat**	**30·94**	**3,571**	**3,580**	**19,241**	**9,744**	**9,497**	**363**	**340**	**1,066**	**1,028**	**7,584**	**6,695**
	Udumbannoor Village	**30·94**	**2,853**	**2,861**	**15.992**	**8,069**	**7,923**	**307**	**295**	**79**	**72**	**6,452**	**5,716**
	Thodupuzha Range (Portion)		718	719	3.249	1,675	1,574	56	45	937	956	1,132	979
10.	**Vannappuram Panchayat**	**23·28**	**3,735**	**3,766**	**19,214**	**9,839**	**9,375**	**648**	**621**	**806**	**772**	**7,138**	**6,310**
	Kodikkulam Village (Portion)		**1,863**	**1,880**	**10,525**	**5,278**	**5,247**	**342**	**370**	**79**	**85**	**4,092**	**3,770**
	Mullaringad		392	393	2,207	1,111	1,096	181	187	8	5	781	692
	Vannappuram		425	431	2,387	1,208	1,179	79	113	6	7	987	838
	Venmattom		294	294	1.616	823	793	23	23	..	..	693	644
	Karshaka colony		295	296	1.659	829	830	33	23	..	..	648	582
	Perumpuzha		457	466	2.656	1,307	1,349	26	24	65	73	983	964
	Kothamangalam Range		1.872	1.886	[illegible]	4,561	4,128	306	251	727	687	3,046	2,540

PRIMARY CENSUS ABSTRACT —contd.

Main workers														
Total		Cultivators		Agricultural labourers		Household industry (manufacturing, processing, servicing and repairs)		Other workers		Marginal workers		Non-workers		Sl. No.
M	F	M	F	M	F	M	F	M	F	M	F	M	F	
15	16	17	18	19	20	21	22	23	24	25	26	27	28	1
4.375	**1,083**	**1,767**	**72**	**1,107**	**659**	**46**	**13**	**1,455**	**339**	**204**	**219**	**4,686**	**8,129**	**5**
3,910	**971**	**1,511**	**50**	**977**	**592**	**43**	**12**	**1,379**	**317**	**172**	**175**	**4,129**	**7,315**	
371	107	131	10	74	65	2	3	164	29	27	21	424	726	
1.919	436	763	28	492	276	23	6	641	126	137	151	2,071	3,617	
300	81	170	8	68	48	2	..	60	25	..	..	288	524	
535	184	187	2	154	138	7	2	187	42	2	1	524	921	
785	163	260	2	189	65	9	1	327	95	6	2	822	1,527	
410	**99**	**220**	**17**	**112**	**59**	**3**	**1**	**75**	**22**	**29**	**35**	**496**	**728**	
410	99	220	17	112	59	3	1	75	22	29	35	496	728	
55	13	**36**	**5**	**18**	**8**	...	..	**1**	..	**3**	**9**	**61**	**86**	
2,858	**744**	**1,089**	**30**	**548**	**356**	**36**	**9**	**1,185**	**349**	**291**	**321**	**3,082**	**5,073**	**6**
2,849	**744**	**1,089**	**30**	**548**	**356**	**36**	**9**	**1,176**	**349**	**288**	**315**	**3,070**	**5,048**	
261	122	27	..	22	9	..	..	212	113	59	52	311	394	
250	61	108	1	55	28	3	..	84	32	29	15	265	495	
544	144	173	3	94	81	12	5	265	55	40	87	545	889	
274	109	99	4	51	64	2	..	122	41	92	92	344	483	
185	48	81	3	26	22	1	2	77	21	45	33	245	391	
608	125	237	11	125	75	6	..	240	39	5	23	647	1,094	
339	81	170	4	84	49	4	..	81	28	2	3	299	548	
55	9	10	..	8	1	5	2	32	6	10	9	67	120	
333	45	184	4	83	27	3	..	63	14	6	1	347	634	
9	..	..	..	..	..	..	..	**9**	..	**3**	**6**	**12**	**25**	
9	..	..	..	..	..	..	..	9	..	3	6	12	25	
..	..	..	..	..	..	..	..	..	..	..	..	..	..	
2,747	**515**	**1,045**	**84**	**665**	**254**	**29**	**2**	**1,008**	**175**	**68**	**324**	**2,926**	**4,817**	**7**
48	**2**	**26**	..	**2**	**1**	**3**	..	**17**	**1**	..	..	**49**	**85**	
48	2	26	..	2	1	3	..	17	1	..	..	49	85	
614	**154**	**240**	**2**	**237**	**133**	..	..	**137**	**19**	**9**	**7**	**649**	**1,098**	
19	..	..	..	1	..	..	..	18	..	6	5	45	53	
595	154	240	2	236	133	..	.	119	19	3	2	604	1,045	
2,085	**359**	**779**	**82**	**426**	**120**	**26**	**2**	**854**	**155**	**59**	**317**	**2,228**	**3,634**	
41	3	20	..	4	..	..	..	17	3	..	..	40	73	
76	13	21	1	9	2	..	..	46	10	..	1	92	130	
751	107	153	3	157	28	13	1	428	75	7	1	802	1,452	
472	57	174	4	103	32	5	..	190	21	6	2	562	952	
158	32	103	14	12	9		..	13	9	13	93	183	194	
198	13	142	1	30	8	2	..	24	4	..	184	183	174	
29	10	12	6	6	1	1	1	10	2	7	15	33	50	
136	53	83	41	25	5	2	..	26	7	17	16	97	196	
224	71	71	12	50	35	3	..	100	24	9	5	236	413	
2,391	**520**	**891**	**28**	**513**	**234**	**15**	**11**	**972**	**247**	**75**	**150**	**2,370**	**4,235**	8
2,391	**520**	**891**	**28**	**513**	**234**	**15**	**11**	**972**	**247**	**75**	**150**	**2,370**	**4,235**	
4,679	**1,281**	**1,971**	**379**	**1,144**	**670**	**48**	**11**	**1,516**	**221**	**253**	**341**	**4,812**	**7,875**	9
3,779	702	**1,317**	**22**	**946**	**457**	**47**	**11**	**1,469**	**212**	**248**	**331**	**4.042**	**6,890**	
900	579	654	357	198	213	1	..	47	9	5	10	770	985	
4,690	**1,488**	**1,859**	**262**	**1,745**	**987**	**26**	**13**	**1,060**	**226**	**523**	**708**	**4.626**	**7,179**	**10**
2,191	**595**	**779**	**95**	**559**	**300**	**17**	**10**	**836**	**190**	**447**	**439**	**2,640**	**4,213**	
313	60	153	12	57	30	8	6	95	12	258	280	540	756	
556	160	212	37	123	83	3	3	218	37	51	40	601	979	
370	45	174	2	55	21	4	..	137	22	32	66	421	682	
336	181	23	27	116	109	..	1	197	44	74	38	419	611	
616	149	217	17	208	57	2	..	189	75	32	15	659	1.185	
2,499	893	1,080	167	1,136	687	9	3	224	36	76	269	1,936	2.966	

Sl. No.	Development Block/ Panchayat	Area in sq. km.	* No. of occupied residential houses	**No. of households	Total population (including institutional and houseless population) Persons	Males	Females	Scheduled Castes M	F	Scheduled Tribes M	F	Literates M	F
1	2	3	4	5	6	7	8	9	10	11	12	13	14
	ELAMDESOM— *(cont.)*												
11	**Velliamattam Panchayat**	29·65	2,947	2,992	16,351	8,267	8,084	316	321	2,250	2,107	6,097	5,493
	Alakkode Village (Portion)		559	563	3,234	1,595	1,639	28	35	12	17	1,323	1,265
	Elamdesom		537	541	3,108	1,536	1,572	26	32	12	17	1,278	1,216
	Anchiri (Portion)		22	22	126	59	67	2	3	..	..	45	49
	Velliamattam Village (Portion)		1,327	1,366	8,037	4,037	4,000	233	232	82	79	3,131	2,886
	Elamdesom		399	417	2,489	1,259	1,230	80	76	30	25	929	790
	Velliamattam		721	735	4,297	2,159	2,138	122	123	4	5	1,720	1,660
	Poochapra		38	38	185	88	97	..	..	48	49	73	68
	Keettila (Portion)		81	82	503	246	257	18	18	..	..	185	147
	Kudayathoor		88	94	563	285	278	13	15	..	..	224	221
	Thodupuzha Range (Portion)		1,061	1,063	5,080	2,635	2,445	55	54	2,156	2,011	1,643	1,342
12	**Vazhathope Panchayat**	171·69	1,433	1,445	7,498	3,801	3,697	148	192	207	213	2,740	2,431
	Idukki Village (Portion)		1,315	1,327	6,918	3,509	3,409	139	182	6	6	2,623	2,360
	Karimban		298	303	1,429	748	681	33	49	..	..	554	482
	Vazhathope (Portion)		598	604	3,221	1,611	1,610	57	83	1	2	1,223	1,116
	Maniyarankudi (Portion)		419	420	2,268	1,150	1,118	49	50	5	4	846	762
	Nagarampara Range (Portion)		118	118	580	292	288	9	10	201	207	117	71
	THODUPUZHA	86·09	8,031	8,086	45,817	22,943	22,874	1,319	1,320	27	18	18,622	17,494
1	**Karimkunnam Panchayat**	22·67	1,957	1,982	11,408	5,739	5,669	332	358	5	2	4,613	4,394
	Thodupuzha Village (Portion)	0·92	72	75	417	211	206	8	4	..	..	177	159
	Karimkunnam Village (Portion)	21·75	1,885	1,907	10,991	5,528	5,463	374	354	5	2	4,436	4,235
2	**Kumaramangalam Panchayat**	20·05	1,938	1,939	11,399	5,660	5,739	416	418	6	4	4,494	4,213
	Kalloorkkad Village (Portion)		11	11	90	40	50	5	6	..	..	32	40
	Nagappuzha (Portion)		2	2	21	10	11	..	..	..	..	10	9
	Thazhuvakkunnu (Portion)		3	3	24	12	12	1	..	..	..	7	8
			6	6	45	18	27	4	6	..	..	15	23
	Kumaramangallam Village (Portion)		1,927	1,928	11,309	5,620	5,689	411	412	6	4	4,462	4,173
	Kaloor		438	438	2,538	1,263	1,275	62	52	6	4	1,030	952
	Ezhalloor		292	292	1,740	859	881	91	91	..	..	668	642
	Perumpillichira		571	572	3,346	1,715	1,631	100	94	..	..	1,335	1,131
	Kumaramangalam		458	453	2,565	1,262	1,303	132	156	..	..	998	951
	Mailacombu (Portion)		106	106	730	336	394	26	19	..	..	273	337
	Vengallur (Portion)		62	62	390	185	205	..	..	..	..	158	160
3	**Manakkad Panchayat**	19·85	2,155	2,172	11,898	6,004	5,894	339	332	5	1	5,025	4,615
	Manakkad Village		2,148	2,163	11,860	5,984	5,876	338	332	5	1	5,011	4,603
	Parappuzha Village (Portion)		7	9	38	20	18	1	..	..	..	14	12
	Melpurappuzha (Portion)		7	9	38	20	18	1	..	..	..	14	12
4	**Parappuzha Panchayat**	23·52	1,981	1,993	11,112	5,540	5,572	182	212	11	11	4,490	4,272
	Parappuzha Village (Portion)		1,981	1,993	11,112	5,540	5,572	182	212	11	11	4,490	4,272
	Vengaloor		394	400	2,204	1,118	1,086	27	35	..	..	916	841
	Chilavoor		43	43	276	149	127	..	..	..	..	110	103
	Melpurappuzha (Portion)		319	322	1,801	898	903	65	76	..	..	732	709
	Keezhpurappuzha		441	441	2,447	1,222	1,225	44	48	3	1	969	920
	Chooralloor		238	240	1,311	645	666	23	26	..	..	530	523
	Kuninji		546	547	3,073	1,508	1,565	23	27	8	10	1,233	1,176

* Include those occupied by institutional households also.
** Include houseless and institutional households also.

PRIMARY CENSUS ABSTRACT—*concld.*

Main workers														
Total		Cultivators		Agricultural labourers		Household industry (manufacturing, processing, servicing and repairs)		Other workers		Marginal workers		Non-workers		Sl. No.
M	F	M	F	M	F	M	F	M	F	M	F	M	F	
15	16	17	18	19	20	21	22	23	24	25	26	27	28	1
4,052	**762**	**1,905**	**85**	**959**	**459**	**49**	**1**	**1,139**	**217**	**209**	**105**	**4,006**	**7,217**	**11**
813	**160**	**379**	**4**	**174**	**95**	**19**	..	**241**	**61**	**8**	**6**	**774**	**1,473**	
787	155	363	4	169	90	19	..	236	61	8	6	741	1,411	
26	5	16	..	5	5	..	..	5	..	..	..	33	62	
1,858	**438**	**498**	**16**	**512**	**283**	**19**	**1**	**829**	**138**	**195**	**91**	**1,984**	**3,471**	
473	113	123	9	111	57	4	1	235	46	118	46	668	1,071	
1,120	266	308	7	318	174	13	..	481	85	55	27	984	1,845	
48	2	25	..	3	1	..	..	20	1	..	2	40	93	
77	8	1	..	26	4	2	..	48	4	22	16	147	233	
140	49	41	..	54	47	..	..	45	2	..	..	145	229	
1,381	164	1,028	65	273	81	11	..	69	18	6	8	1,248	2,273	
1,772	**474**	**671**	**45**	**650**	**310**	**22**	**4**	**429**	**115**	**137**	**231**	**1,892**	**2,992**	**12**
1,623	**416**	**638**	**42**	**572**	**290**	**22**	**4**	**391**	**80**	**136**	**226**	**1,750**	**2,767**	
365	99	136	21	145	66	1	1	83	11	19	59	364	523	
720	179	269	11	227	114	17	3	207	51	67	105	824	1,326	
538	138	233	10	200	110	4	..	101	18	50	62	562	918	
149	58	33	3	78	20	..	..	38	35	1	5	142	225	
10,563	**2,350**	**3,905**	**134**	**2,526**	**1,171**	**125**	**34**	**4,007**	**1,011**	**659**	**897**	**11,721**	**19,627**	
2,587	**647**	**913**	**34**	**773**	**353**	**21**	**7**	**880**	**253**	**111**	**155**	**3,041**	**4,867**	**1**
102	**27**	**38**	**3**	**29**	**12**	..	..	**35**	**12**	**6**	**3**	**103**	**176**	
2,485	**620**	**875**	**31**	**744**	**341**	**21**	**7**	**845**	**241**	**105**	**152**	**2,938**	**4,691**	
2,603	**586**	**847**	**20**	**590**	**302**	**37**	**14**	**1,129**	**250**	**189**	**281**	**2,868**	**4,872**	**2**
22	**6**	**12**	**1**	**6**	**4**	..	..	**4**	**1**	**2**	**6**	**16**	**38**	
4	..	3	..	..	..	..	..	1	..	..	..	6	11	
9	3	6	1	1	2	..	..	2	..	2	5	1	4	
9	3	3	..	5	2	..	..	1	1	..	1	9	23	
2,581	**580**	**835**	**19**	**584**	**298**	**37**	**14**	**1,125**	**249**	**187**	**275**	**2,852**	**4,834**	
625	142	227	2	125	99	15	2	258	39	41	31	597	1,102	
381	71	133	10	69	29	1	..	178	32	56	76	422	734	
774	109	267	2	211	69	8	..	288	38	35	82	906	1,440	
574	155	132	5	155	81	11	11	276	58	55	72	633	1,076	
145	81	55	..	21	16	1	..	68	65	..	14	191	299	
82	22	21	..	3	4	1	1	57	17	..	..	103	183	
2,699	**669**	**895**	**51**	**477**	**257**	**37**	**9**	**1,290**	**352**	**274**	**388**	**3,031**	**4,837**	**3**
2,689	**667**	**893**	**50**	**472**	**257**	**37**	**9**	**1,287**	**351**	**274**	**387**	**3,021**	**4,822**	
10	**2**	**2**	**1**	**5**	..	..	..	**3**	**1**	..	**1**	**10**	**15**	
10	2	2	1	5	..	..	..	3	1	..	1	10	15	
2,674	**448**	**1,250**	**29**	**686**	**259**	**30**	**4**	**708**	**156**	**85**	**73**	**2,781**	**5,051**	**4**
2,674	**448**	**1,250**	**29**	**686**	**259**	**30**	**4**	**708**	**156**	**85**	**73**	**2,781**	**5,051**	
573	108	255	8	130	53	14	..	174	47	1	..	544	978	
58	11	36	1	10	7	..	..	12	3	..	..	91	116	
450	103	206	7	113	62	6	..	125	34	1	6	447	794	
582	59	251	3	153	29	5	3	173	24	23	18	617	1,148	
322	39	156	5	85	18	..	..	81	16	..	..	323	627	
689	128	346	5	195	90	5	1	143	32	60	49	759	1,388	

106/509—28

DISTRICT PRIMARY CENSUS ABSTRACT

Sl. No.	District/Taluk/Town	Total Rural Urban	No. of households with S.T members	Total population Persons	Total population Males	Total population Females	Literates P	Literates M	Literates F	Total main workers P	Total main workers M	Total main workers F	Cultivators P	Cultivators M	Cultivators F
1	2	3	4	5	6	7	8	9	10	11	12	13	14	15	16
	IDUKKI DISTRICT	**T**	**27,073**	**1,33,177**	**66,897**	**66.280**	**64,942**	**38,640**	**26,302**	**57,064**	**31,289**	**25,775**	**1,600**	**1,285**	**315**
		R	**26,555**	**1,30,690**	**65,654**	**65,036**	**63,421**	**37,823**	**25,598**	**56,188**	**30,703**	**25,485**	**1,575**	**1.267**	**308**
		U	**518**	**2,487**	**1,243**	**1,244**	**1,521**	**817**	**704**	**876**	**586**	**290**	**25**	**18**	**7**
1.	**Devicolam Taluk**	**T**	**9,940**	**50,537**	**25,430**	**25,107**	**23,466**	**14,510**	**8,956**	**22,830**	**12,095**	**10,735**	**477**	**322**	**155**
		R	9,940	50,537	25,430	25,107	23,466	14,510	8,956	22,830	12,095	10,735	477	322	155
		U	..	..	..	..	..	..	..	..	..	..	..	..	..
2.	**Udumbanchola Taluk**	**T**	**4,710**	**22,837**	**11,588**	**11,249**	**10,705**	**6,280**	**4,425**	**9,515**	**5,615**	**3,900**	**562**	**494**	**68**
		R	4.681	22.688	11,517	11,171	10,620	6,234	4.386	9,462	5,585	3.877	558	491	67
		U	29	149	71	78	85	46	39	53	30	23	4	3	1
	Idukki Township (Portion)	U	29	149	71	78	85	46	39	53	30	23	4	3	1
3.	**Thodupuzha Taluk**	**T**	**2,758**	**13.922**	**7,017**	**6,905**	**8.912**	**4,749**	**4,163**	**4,885**	**3,262**	**1,623**	**246**	**205**	**41**
		R	2,269	11,584	5.845	5,739	7.476	3,978	3,498	4.062	2,706	1,356	225	190	35
		U	489	2,338	1,172	1,166	1,436	771	665	823	556	267	21	15	6
	Idukki Township (Portion)	U	149	650	343	307	370	213	157	225	159	66	13	11	2
	Thodupuzha (M)	U	340	1,688	829	859	1,066	558	508	598	397	201	8	4	4
4.	**Peermade Taluk**	**T**	**9,665**	**45,881**	**22,862**	**23,019**	**21,859**	**13,101**	**8,758**	**19,834**	**10,317**	**9,517**	**315**	**264**	**51**
		R	9,665	45,881	22,862	23,019	21,859	13,101	8,758	19,834	10,317	9,517	315	264	51
		U	..	..	..	..	..	..	..	..	..	..	..	..	..

DISTRICT PRIMARY CENSUS ABSTRACT

Sl. No.	District/Taluk/Town	Total Rural Urban	No. of households with S.T. members	Total Scheduled Tribe population Persons	Total Scheduled Tribe population Males	Total Scheduled Tribe population Females	Literates P	Literates M	Literates F	Total main workers P	Total main workers M	Total main workers F	Cultivators P	Cultivators M	Cultivators F
1	2	3	4	5	6	7	8	9	10	11	12	13	14	15	16
	IDUKKI DISTRICT	**T**	**8,096**	**38,712**	**19,733**	**18,979**	**16,783**	**9,319**	**7,464**	**14,961**	**10,299**	**4,662**	**6,991**	**5,508**	**1,483**
		R	**8,001**	**38,263**	**19,520**	**18,743**	**16,615**	**9,237**	**7,378**	**14,776**	**10,189**	**4,587**	**6,957**	**5,481**	**1,476**
		U	**95**	**449**	**213**	**236**	**168**	**82**	**86**	**185**	**110**	**75**	**34**	**27**	**7**
1.	**Devicolam Taluk**	**T**	**2,466**	**11,554**	**5,926**	**5,628**	**1,420**	**1,004**	**416**	**5,334**	**3,244**	**2,090**	**2,173**	**1,464**	**709**
		R	2,466	11,554	5,926	5,628	1,420	1,004	416	5,334	3,244	2,090	2,173	1,464	709
		U	..	..	..	..	..	..	..	..	..	..	..	..	..
2.	**Udumbanchola Taluk**	**T**	**1,050**	**5,411**	**2,763**	**2,648**	**1,946**	**1,126**	**820**	**2,260**	**1,434**	**826**	**576**	**457**	**119**
		R	1,050	5,411	2,763	2,648	1,946	1,126	820	2,260	1,434	826	576	457	119
		U	..	..	..	..	..	..	..	..	..	..	..	..	..
	Idukki Township (Portion)	U	..	..	..	..	..	..	..	..	..	..	..	..	..
3.	**Thodupuzha Taluk**	**T**	**3,960**	**18,749**	**9,517**	**9,232**	**11,777**	**6,262**	**5,515**	**6,365**	**4,869**	**1,496**	**3,841**	**3,240**	**601**
		R	3,865	18,300	9,304	8.996	11,609	6,180	5,429	6,180	4,759	1,421	3,807	3,213	594
		U	95	449	213	236	168	82	86	185	110	75	34	27	7
	Idukki Township (Portion)	U	80	338	164	174	91	51	40	165	94	71	34	27	7
	Thodupuzha (M)	U	15	111	49	62	77	31	46	20	16	4	..	..	..
4.	**Peermade Taluk**	**T**	**620**	**2,998**	**1,527**	**1,471**	**1,640**	**927**	**713**	**1,002**	**752**	**250**	**401**	**347**	**54**
		R	620	2,998	1,527	1,471	1,640	927	713	1,002	752	250	401	347	54
		U	..	..	..	..	..	..	..	..	..	..	..	..	..

5

FOR SCHEDULED CASTES

Main workers															
Agricultural labourers			Household industry manufacturing, processing servicing and repairs			Other workers			Marginal workers			Non-workers			Sl. No.
P	M	F	P	M	F	P	M	F	P	M	F	P	M	F	
17	18	19	20	21	22	23	24	25	26	27	28	29	30	31	1
11,455	**7,148**	**4,307**	**349**	**215**	**134**	**43,660**	**22,641**	**21,019**	**4,809**	**2,460**	**2,349**	**71,304**	**33,148**	**38,156**	
11,122	**6,950**	**4,172**	**310**	**193**	**117**	**43,181**	**22,293**	**20,888**	**4,765**	**2,438**	**2,327**	**69,737**	**32,513**	**37,224**	
333	**198**	**135**	**39**	**22**	**17**	**479**	**348**	**131**	**44**	**22**	**22**	**1,567**	**635**	**932**	
3,092	**1,792**	**1,300**	**157**	**93**	**64**	**19,104**	**9,888**	**9,216**	**1,504**	**829**	**675**	**26,203**	**12,506**	**13,697**	1
3,092	1,792	1,300	157	93	64	19,104	9,888	9,216	1,504	829	675	26,203	12,506	13,697	
..	..	..	..	..	..	..	—	..	..	—	—	—	—	—	
3,579	**2,253**	**1,326**	**55**	**34**	**21**	**5,319**	**2,834**	**2,485**	**896**	**421**	**475**	**12,426**	**5,552**	**6,874**	2
3,541	2,234	1,307	55	34	21	5,308	2 826	2,482	896	421	475	12,330	5,511	6,819	
38	19	19	..	..	..	11	8	3	—	..	—	96	41	55	
38	19	19	..	..	..	11	8	3	..	..	..	96	41	55	
2,915	**1,834**	**1,081**	**95**	**52**	**43**	**1,629**	**1,171**	**458**	**571**	**220**	**351**	**8,466**	**3,535**	**4,931**	3
2,620	1,655	965	56	30	26	1,161	831	330	527	198	329	6,995	2,941	4,054	
295	179	116	39	22	17	468	340	128	44	22	22	1,471	594	877	
82	54	28	36	21	15	94	73	21	19	11	8	406	173	233	
213	125	88	3	1	2	374	267	107	25	11	14	1,065	421	644	
1,869	**1,269**	**600**	**42**	**36**	**6**	**17,608**	**8,748**	**8,860**	**1,838**	**990**	**848**	**24,209**	**11,555**	**12,654**	4
1,869	1,269	600	42	36	6	17.608	8,748	8,860	1,838	990	848	24,209	11,555	12,654	
..	..	..	..	..	..	..	..	..	..	..	..	..	..	..	

6

FOR SCHEDULED TRIBES

Main workers															
Agricultural labourers			Household industry-manufacturing, processing, servicing and repairs			Other workers			Marginal workers			Non-workers			Sl. No.
P	M	F	P	M	F	P	M	F	P	M	F	P	M	F	
17	18	19	20	21	22	23	24	25	26	27	28	29	30	31	1
6,104	**3,565**	**2,539**	**24**	**16**	**8**	**1,842**	**1,210**	**632**	**1,117**	**347**	**770**	**22,634**	**9,087**	**13,547**	
6,005	**3,517**	**2,488**	**24**	**16**	**8**	**1,790**	**1,175**	**615**	**1,113**	**346**	**767**	**22,374**	**8,985**	**13,389**	
99	**48**	**51**	..	..	..	**52**	**35**	**17**	**4**	**1**	**3**	**260**	**102**	**158**	
2,783	**1,520**	**1,263**	**11**	**8**	**3**	**367**	**252**	**115**	**424**	**125**	**299**	**5,796**	**2,557**	**3,239**	1
2,783	1,520	1,263	11	8	3	367	252	115	424	125	299	5,796	2,557	3,239	
..	..	..	..	..	..	..	..	..	..	..	..	—	..	—	
1,213	**696**	**517**	**3**	**2**	**1**	**468**	**279**	**189**	**125**	**42**	**83**	**3,026**	**1,287**	**1,739**	
1,213	696	517	3	2	1	468	279	189	125	42	83	3,026	1,287	1,739	
..	..	..	..	..	..	..	..	..	..	..	..	—	..	..	2
..	..	..	..	..	..	..	..	..	..	..	..	..	..	..	
1,898	**1,192**	**706**	**3**	**2**	**1**	**623**	**435**	**188**	**388**	**101**	**287**	**11,996**	**4,547**	**7,449**	3
1,799	1,144	655	3	2	1	571	400	171	384	100	284	11,736	4,445	7,291	
99	48	51	..	..	..	52	35	17	4	1	3	260	102	158	
99	48	51	..	..	..	32	19	13	4	1	3	169	69	100	
—	—	..	..	..	..	20	16	4	..	..	..	91	33	58	
210	**157**	**53**	**7**	**4**	**3**	**384**	**244**	**140**	**180**	**79**	**101**	**1816**	**696**	**1,120**	4
210	157	53	7	4	3	384	244	140	180	79	101	1816	696	1,120	
..	..	..	..	..	..	..	..	—	..	—	—	..	..	..	

ALPHABETICAL INDEX OF VILLAGES AND DESOMS/KARAS IN IDUKKI DISTRICT

Name of villages are given in block capitals.

Village/Desom/Kara	Code	Page Number: Part-A Village/Town Directory	Page Number: Part-B Village/Town P.C.A.
(1)	(2)	(3)	(4)
imali	1–4	..	56
oormala	13–8	..	64
idanthan	5–6	..	58
kode	5–2	..	62
KKODE	10	34	62
kode	10–1	..	62
kkara	10–4	..	60
zyirangal	4–2	..	58
hiri	10–4	..	62
nakkalmanchumala	4–6	..	66
AKKULAM	14	34	64
kkulam North	14–2	..	64
kkulam South	14–7	..	64
kkuzha	1–1	..	60
ikkudy	5–2	..	66
uvikkad	4–20	..	56
upara	6–1	..	58
yakad	14–4	..	64
YAPPANCOIL	11	30	60
hutha	4–1	..	66
nami	2–1	..	66
HAKKUPALLAM	12	30	60
akkupallam	12–1	..	60
anbakappara	7–5	..	58
antharuvi	5–3	..	58
HATHURANGA-PPARA	5	30	58
hathurangappara	5–4	..	58
hattamunnar	4–7	..	56
heenthalar	1–6	..	64
helachuvadu	15–4	..	64
henduvara	4–22	..	56
henkara	5–1	..	66
hilanthiyar	8–1	..	58
hilavoor	7–2	..	62
hilavu	4–6	..	62
CHINNAKANAL	3	30	58
Chinnakanal	3–2	..	58
Chithirapuram	3–5	..	56
Chittoor	1–2	..	60
Chittuvara	4–23	..	56
Chokkanad	4–32	..	56
Chooralloor	7–5	..	62
Chottupara	4–9	..	56
Chottupara	5–6	..	66
Churakkulam	6–2	..	56
Churathoor	9–1	..	62
Churuli	15–5	..	64
Cumbammettu	9–3	..	60
Devicolam Estate	4–27	..	56
Devicolam Town	4–33	..	56
Dhandukombu	7–2	..	58
Edadu	14–11	..	64
Edamaruku	11–4	..	62
Edappilly	9–3	..	62
Edavetty	5–3	..	62
Elamdesom	10–2	..	62
Elamdesom	12–1	..	64
Elappally	14–10	..	64
ELAPPARA	2	34	66
Elappara	2–4	..	66
Ellumpram	9–7	..	62
Erattayar	7–7	..	58
Ezhalloor	2–3	..	60
Ezhukknu Vayal	7–6	..	58
Ezhumuttom	5–1	..	62
Fairfield	2–6	..	66
Glenmary	2–8	..	66
Goodanpara	4–8	..	58
Goodarvila	4–26	..	56
Grahams Land	4–28	..	56
Gundamala	4–8	..	56

106/509—29

Village/Desom/Kara	Code	Page Number: Part A Village/Town Directory	Page Number: Part B Village/Town P.C.A.
(1)	(2)	(3)	(4)
IDUKKI (P)	15	34	64
Inchathotty	1–2	..	56
Ireakode (P)	5–5	..	62
Kanchinippara	2–2	..	58
Kadalar	4–2	..	56
Kakkombu	9–6	..	62
Kaliyar Estate	3–6	..	60
KALKOONTHAL (P)	7	30	58
Kallar	3–2	..	56
Kallar	4–13	..	56
Kaloor	2–2	..	60
Kalthotti	11–3	..	60
Kamakshy	7–4	..	58
Kambala	8–1	..	60
Kanakkayam	6–1	..	56
Kanavakkuzhi	11–2	..	60
Kanchiyar	7–10	..	58
Kanjikuzhi	15–2	..	64
Kanjiravely	1–3	..	56
KANNANDEVAN HILLS	4	30	56
Kannikkal	14–9	..	64
Kannimala	4–11	..	56
KANTHALLOOR	7	30	58
Kanthalloor	7–4	..	58
Karadikkuzhi	4–4	..	66
Karadippara	3–3	..	56
Karayoor	6–4	..	56
KARIKKODE (P)	5	34	62
KARIMANNOOR	4	34	62
Karimannoor	4–5	..	62
Karimban	15–6	..	64
KARIMKUNNAM (P)	8	34	62
Karimkunnam	8–3	..	62
Karimtharuvi	2–2	..	66
Karippalangad	14–3	..	64
Karshaka Colony	3–4	..	60
Karuvakkulam	10–3	..	60
Kattoothy	5–1	..	58
Keerikdode (P)	5–6	..	62
Keerithodu	15–3	..	64
Keettila	12–4	..	64
Keettila	13–4	..	64
Keettila	14–1	..	64
KEEZHANTHOOR	6	30	56
Keezhanthoor	6–5	..	56
Keezhpurappuzha	7–4	..	62
Kilavikulam	8–2	..	60
KODIKKULAM	3	34	60
Kodikkulam East	3–8	..	60
Kodikkulam West	3–11	..	60
Koduveli	3–7	..	60
Kolapra	13–9	..	64
Kombamettu	8–4	..	60
KONNATHADY	1	30	..
Konnathady	1–1	..	58
Koompanpara	2–1	..	56
Koovappally	13–5	..	64
Kothapara	15–10	..	64
KOTTAKOMBOOR	8	30	58
Kottakomboor	8–2	..	58
Kottamala	1–1	..	64
Koviloor	9–1	..	58
Kozhimala	7–11	..	58
Kudayathoor	10–7	..	62
Kudayathoor	12–5	..	64
KUDAYATHOOR	13	34	64
Kudayathoor	13–3	..	64
Kulamavu	15–9	..	64
KUMARA-MAGALAM (P)	2	34	60
Kumaramangalam	2–5	..	60
Kumily	5–4	..	66
Kundala	4–21	..	56
Kuninji	7–6	..	62
Kunthalappara	11–1	..	60
Kurichi	10–3	..	62
Kurumbalamattom	3–13	..	60
Kurumpalamattom	4–1	..	62
Kuttampuzha	1–1	..	56
Lakshmi	4–14	..	56
Landrum	2–9	..	66
Mailacombu	2–6	..	60
Mali	10–2	..	60
MANAKKAD (P)	1	34	60
Manakkad (P)	1–3	..	60
Maniyarankudi	15–8	..	64
Mankulam	4–1	..	56

Village/Desom/Kara	Code	Page number Part-A Village/Town Directory	Page number Part-B Village/Town P.C.A.
(1)	(2)	(3)	(4)
MANNAMKANDAM	1	30	56
MARAYOOR	5	30	56
Marayoor	5–1	..	56
Mariapuram(P)	7–1	..	58
Mattupetty Dam	4–18	..	56
Mattupetty Estate	4–17	..	56
Mattuthavalam	1–3	..	64
Melpurappuzha	7–3	..	62
Mlamala	4–3	..	66
MLAPPARA	6	34	66
Mlappara	6–2	..	66
Moolamattam	14–6	..	64
Moonkithozhu	5–3	..	66
Moonnupeedika	1–8	..	60
Morkkad	13–6	..	64
Mrala	8–2	..	62
Mullaringad	3–1	..	60
Munnar Estate	4–31	..	56
Munnar Town	4–29	..	56
Murikkady	5–5	..	66
MUTTOM	9	34	62
Muttom	9–4	..	62
Muttukad	3–3	..	58
Myladumpara	6–4	..	58
Nachivayal	5–2	..	56
Nallathanny	4–15	..	56
Nattukallu	7–8	..	58
Nayamakkad	4–4	..	56
Nediyasala	1–9	..	60
Nedumattom	3–12	..	60
Nettikudy	4–19	..	56
Neyyassery	4–2	..	62
Neyyassery	11–1	..	62
Njavari	5–5	..	58
Oorukadu	9–3	..	58
Ottalloor	8–4	..	62
Ottamaram	1–5	..	64
Pachady	7–12	..	58
Pachakkanam	6–1	..	66
Pallickal	4–3	..	62
Pallikkal	11–3	..	62
PALLIVASAL	3	30	56
Pallivasal	3–4	..	56
Pambanar	4–5	..	66
PAMPADUMPARA	9	30	60
Pampadumpara	9–2	..	60
Pandippara	7–3	..	58
Pannivaykkara	7–1	..	58
Pannoor	4–4	..	62
Pannoor	11–6	..	62
Panthaplavu	13–7	..	64
Pappanpara	5–7	..	58
Parappuzha	3–10	..	60
PARATHODE	8	30	60
Parathode	8–3	..	60
PASUPPARA	1	34	64
Pasuppara	1–2	..	64
Pazhayarikandam	15–1	..	64
PEERMADE	4	34	66
Periavara	4–16	..	56
Periyampra	1–5	..	60
PERIYAR	5	34	66
Periyar	5–8	..	66
Perumala	7–6	..	58
Perumattam	9–2	..	62
Perumpillichira	2–4	..	60
Perumpuzha	3–5	..	60
PERUVANTHANAM	3	34	66
Peruvanthanam North	3–1	..	66
Peruvanthanam South	3–2	..	66
Pethotty	4–5	..	58
Plamala	3–1	..	56
Pongumpally	6–3	..	56
Ponnamala	7–13	..	58
Poochapra	12–3	..	64
Pooppara	4–1	..	58
Pothumattam	14–5	..	64
Pottankad	2–1	..	58
Praka	1–7	..	60
Puliyanmala	9–1	..	60
PURAPPUZHA	7	34	62
Puthady	4–7	..	58
Puthode	14–8	..	64
Puthoor	7–5	..	58
Puthuppariyaram	1–4	..	60
RAJAKKAD	2	30	58
Rajakkad	2–3	..	58
Rajamala	4–3	..	56

Village/Desom/Kara	Code	Page number Part-A Village/Town Directory	Part-B Village/Town P.C.A.
(1)	(2)	(3)	(4)
Rajappara	4-9	..	58
Ranimudi	4-2	..	66
Sallyampara	2-2	..	56
Sankarappally	13-1	..	64
Sankarappilly	9-5	..	62
Sankarappilly	10-5	..	62
SANTHANPARA	4	30	58
Santhanpara	4-6	..	58
Sasthanada	12-2	..	60
Sevenmala	4-30	..	56
Sholamala	4-12	..	56
Silent Valley	4-25	..	56
Suchinitheerthamala	7-3	..	58
Thalakkulam	4-3	..	58
Thalayanad	10-6	..	62
Thalayanad	13-2	..	64
Thalayar	4-5	..	56
Thalayanakavu	5-2	..	58
Thankamala	5-9	..	66
Thattarathatta (P)	6-1	..	62
Thattarathatta	8-1	..	62
Thekkumbhagom (P)	5-7	..	62
Thengakkal	2-3	..	66
Thenmala	4-10	..	56
Thennathoor	3-9	..	60
THODUPUZHA (P)	6	34	62
Thondikkuzha	5-4	..	62
Thondimala	4-4	..	58
Thudanganad	9-8	..	62
UDUMBANCHOLA	6	30	58
Udumbanchola	6-2	..	58
UDUMBANNOOR	11	34	62
Udumbannoor	11-2	..	62
Upputhara	1-4	..	64
Vaguvara	4-6	..	56
Vaghamon	1-7	..	64
Valiakandom	7-9	..	58
Vallarakkanpara	6-3	..	58
Vandamattom	3-14	..	60
VANDANMETTU	10	30	60
Vandanmettu	10-1	..	60
Vannappuram	3-2	..	60
Vathikudy	1-2	..	58
VATTAVADA	9	30	58
Vattavada	9-2	..	58
Vazhathope (P)	15-7	..	64
Vazhavidu	12-3	..	60
Vellanthanam	11-5	..	62
VELLATHOOVAL	2	30	56
VELLIAMATTAM	12	34	64
Velliamattam	12-2	..	64
Veloor	2-1	..	60
Vembanad	2-5	..	66
Venad	3-1	..	58
Vengallur (P)	2-7	..	60
Vengaloor	1-6	..	60
Vengaloor	7-1	..	62
Venmattom	3-3	..	60
Vimalagiri	7-2	..	58
Walady	5-7	..	66
Woodlands	2-7	..	66
Yellapetty	4-24	..	56